



Appendix B7
Fencing and Boundary
Treatment



BUSCONNECTS DUBLIN CORE BUS CORRIDORS INFRASTRUCTURE WORKS

LUCAN TO CITY CENTRE CORE BUS CORRIDOR SCHEME

FENCING AND BOUNDARY TREATMENT	
DRAWING SERIES NUMBER(S)	DRAWING SERIES DESCRIPTION
BCIDA-ACM-SPW_IX-0006_XX_00-DR-CR-0002	LUCAN TO CITY CENTRE CORE BUS CORRIDOR SCHEME. FENCING AND BOUNDARY TREATMENT. COVER SHEET
BCIDA-ACM-SPW_KP-0006_XX_00-DR-CR-0003	LUCAN TO CITY CENTRE CORE BUS CORRIDOR SCHEME. FENCING AND BOUNDARY TREATMENT. KEY PLAN
BCIDA-ACM-SPW_BW-0006_XX_00-DR-CR-0001 to 0031	LUCAN TO CITY CENTRE CORE BUS CORRIDOR SCHEME. FENCING AND BOUNDARY TREATMENT

C:\Users\andrew.bingham\OneDrive - AECOM\Directory\Bus Connects\LUCAN\Lead\BCIDA-ACM-SPW_IX-0006_XX_00-DR-CR-0002.dwg

Disclaimer

a. © National Transport Authority (NTA) 2022. This drawing is confidential and the copyright in it is owned by NTA. This drawing must not be either loaned, copied or otherwise reproduced in whole or in part or used for any purpose without the prior permission of NTA.

b. This drawing is to be used for the design element identified in the titlebox. Other information shown is to be considered indicative only. The drawing is to be read in conjunction with all other relevant design drawings.

c. O.S. data used for plans are printed under © Ordnance Survey Ireland Government of Ireland. All rights reserved. Licence Number 2022/OSI_NMA_180 National Transport Authority. All elevations are in metres and relate to OS Geoid Model (OSGM15) Mean Head. All Co-ordinates are in Irish Transverse Mercator Grid (ITM) as defined by OSI active local GPS station.

d. Information concerning the position of apparatus shown on this drawing is based on drawings supplied by the utility owners and/or the utility works contractor, whilst every care has been taken in the preparation of this drawing, positions should be taken as approximate and are intended for general guidance only and no representation is made by the NTA as to the accuracy, completeness, sufficiency or otherwise of this drawing and the position of the apparatus. The information contained herein does not purport to be comprehensive or final as the apparatus is subject to being altered and/or superseded. Recipients should not rely on this information. Any liabilities are hereby expressly disclaimed.

e. The information contained herein has been provided by the NTA but does not purport to be comprehensive or final. Recipients should not rely on the information. Neither the NTA nor any of its directors, officers, employees, agents, stakeholders or advisers make any representation or warranty as to, or accept any liability or responsibility in relation to, the adequacy, accuracy, reasonableness or completeness of the information provided as part of this document or any matter on which the information is based (including but not limited to loss or damage arising as a result of reliance by recipients on the information or any part of it). Any liabilities are hereby expressly disclaimed.

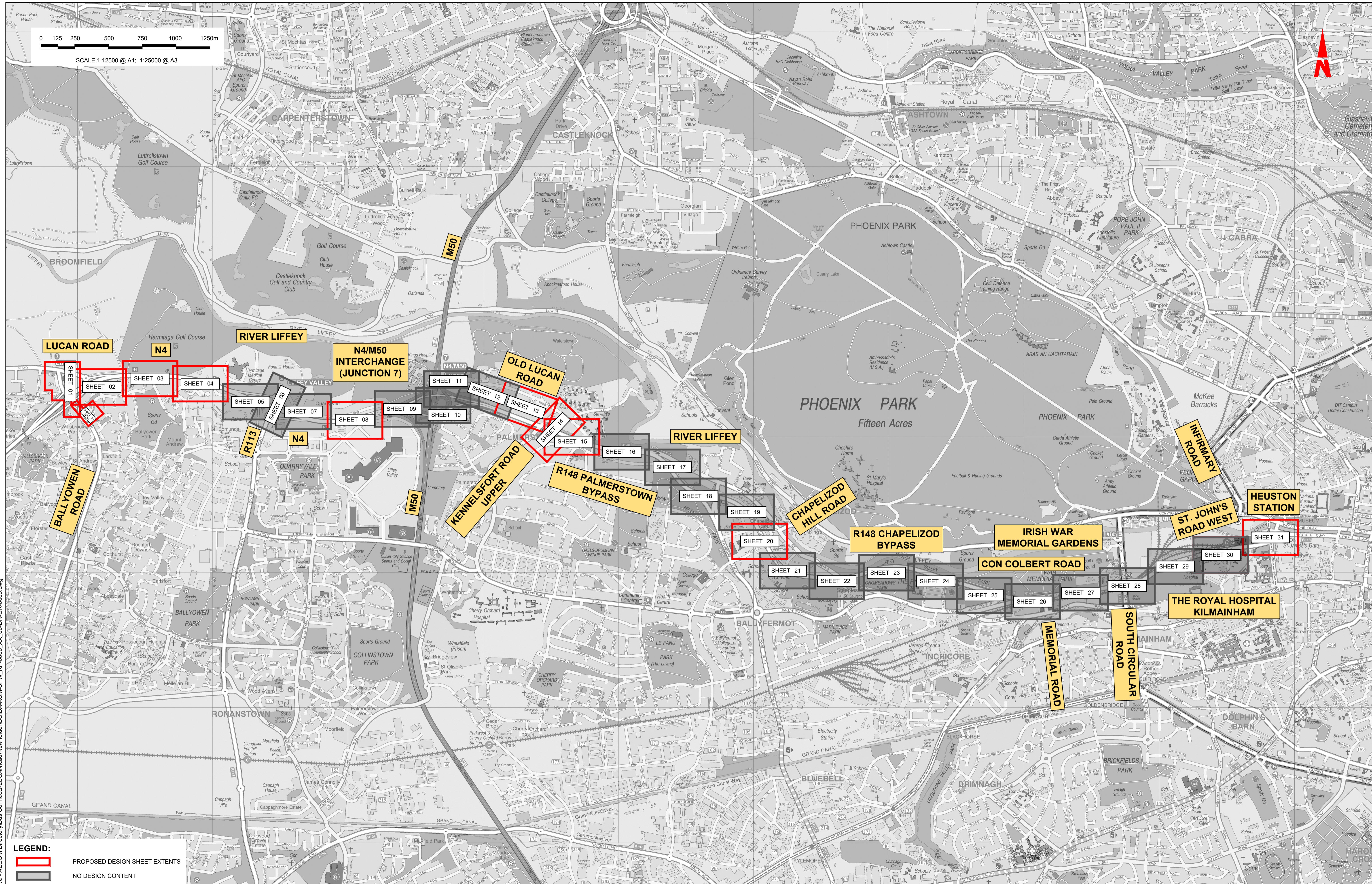
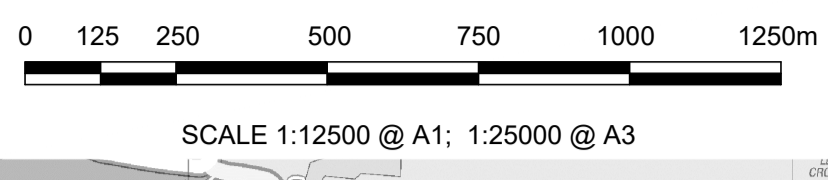


Rev	Date	Drn	Chk'd	App'd	Description
M01	30/09/22	PN	AD	CA	ISSUE FOR PHASE 4: PLANNING

Date	Scale	Drawn	Checked
30/09/22	N/A @ A1 N/A @ A3	P.K.NOKADA	A.T.DALE
Project Code	Originator Code	QMS Code	Approved
BCIDA	ACM		C.ACTON

Programme Title BUSCONNECTS DUBLIN CORE BUS CORRIDORS INFRASTRUCTURE WORKS			
Drawing Title LUCAN TO CITY CENTRE CORE BUS CORRIDOR SCHEME FENCING AND BOUNDARY TREATMENT COVER SHEET			
Drawing File Name	Sheet Number	Status	Rev
BCIDA-ACM-SPW_IX-0006_XX_00-DR-CR-0002	01 of 01	A	M01

DO NOT SCALE USE FIGURED DIMENSIONS ONLY



LEGEND:
 PROPOSED DESIGN SHEET EXTENTS
 NO DESIGN CONTENT

Disclaimer
 a. © National Transport Authority (NTA) 2022. This drawing is confidential and the copyright in it is owned by NTA. This drawing must not be either loaned, copied or otherwise reproduced in whole or in part or used for any purpose without the prior permission of NTA.
 b. This drawing is to be used for the design element identified in the titleblock. Other information shown is to be considered indicative only. The drawing is to be read in conjunction with all other relevant design drawings.
 c. O.S. data used for plans are printed under © Ordnance Survey Ireland Government of Ireland. All rights reserved. Licence Number 2022/OSI_NMA_180 National Transport Authority. All elevations are in metres and relate to OSi Geoid Model (OSGM15) Mean Head. All Co-ordinates are in Irish Transverse Mercator Grid (ITM) as defined by OSI active local GPS station.
 d. Information concerning the position of apparatus shown on this drawing is based on drawings supplied by the utility owners and/or the utility works contractor, whilst every care has been taken in the preparation of this drawing, positions should be taken as approximate and are intended for general guidance only and no representation is made by the NTA as to the accuracy, completeness, sufficiency or otherwise of this information as it may change. The information contained herein does not purport to be comprehensive or final as the apparatus is subject to being altered and/or superseded. Recipients should not rely on this information. Any liabilities are hereby expressly disclaimed.
 e. The information contained herein has been provided by the NTA but does not purport to be comprehensive or final. Recipients should not rely on the information. Neither the NTA nor any of its directors, officers, employees, agents, stakeholders or advisers make any representation or warranty as to, or accept any liability or responsibility in relation to, the adequacy, accuracy, reasonableness or completeness of the information provided as part of this document or any matter on which the information is based (including but not limited to loss or damage arising as a result of reliance by recipients on the information or any part of it). Any liabilities are hereby expressly disclaimed.



Rev	Date	Drn	Chkd	App'd	Description
M01	30/09/22	PN	AD	CA	ISSUE FOR PHASE 4: PLANNING

Client
NTA
 Údarás Náisiúnta Iompair
 National Transport Authority

Engineering Designer
AECOM
MOTT MACDONALD

Programme Title
BUSCONNECTS DUBLIN
CORE BUS CORRIDORS INFRASTRUCTURE WORKS

Drawing Title
 LUCAN TO CITY CENTRE CORE BUS CORRIDOR SCHEME
 FENCING AND BOUNDARY TREATMENT
 KEY PLAN

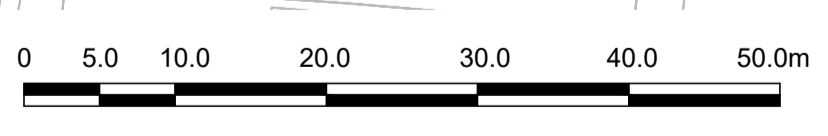
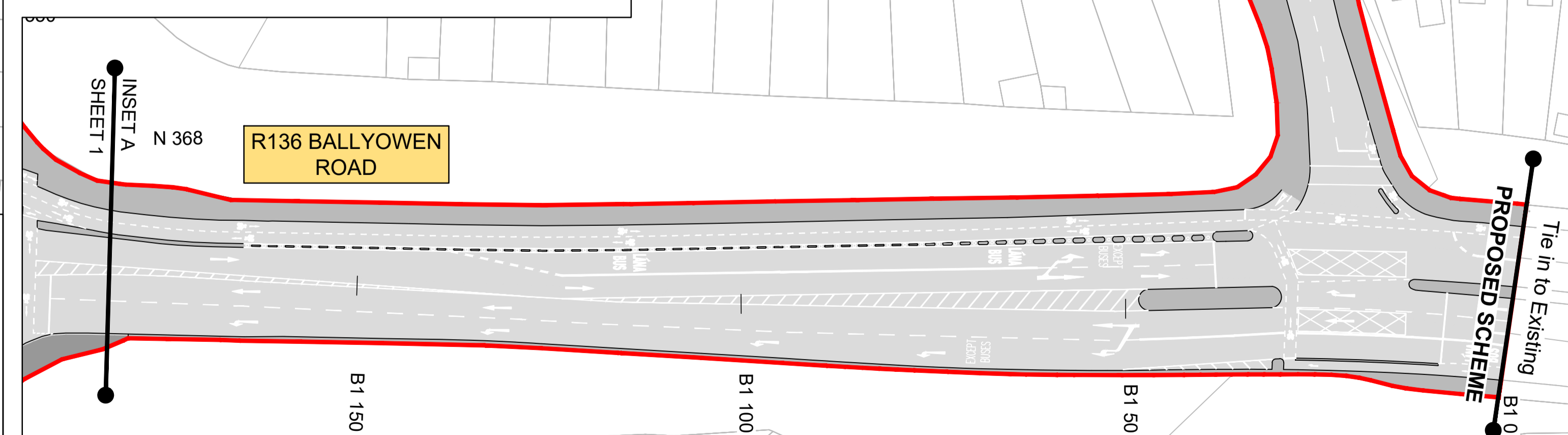
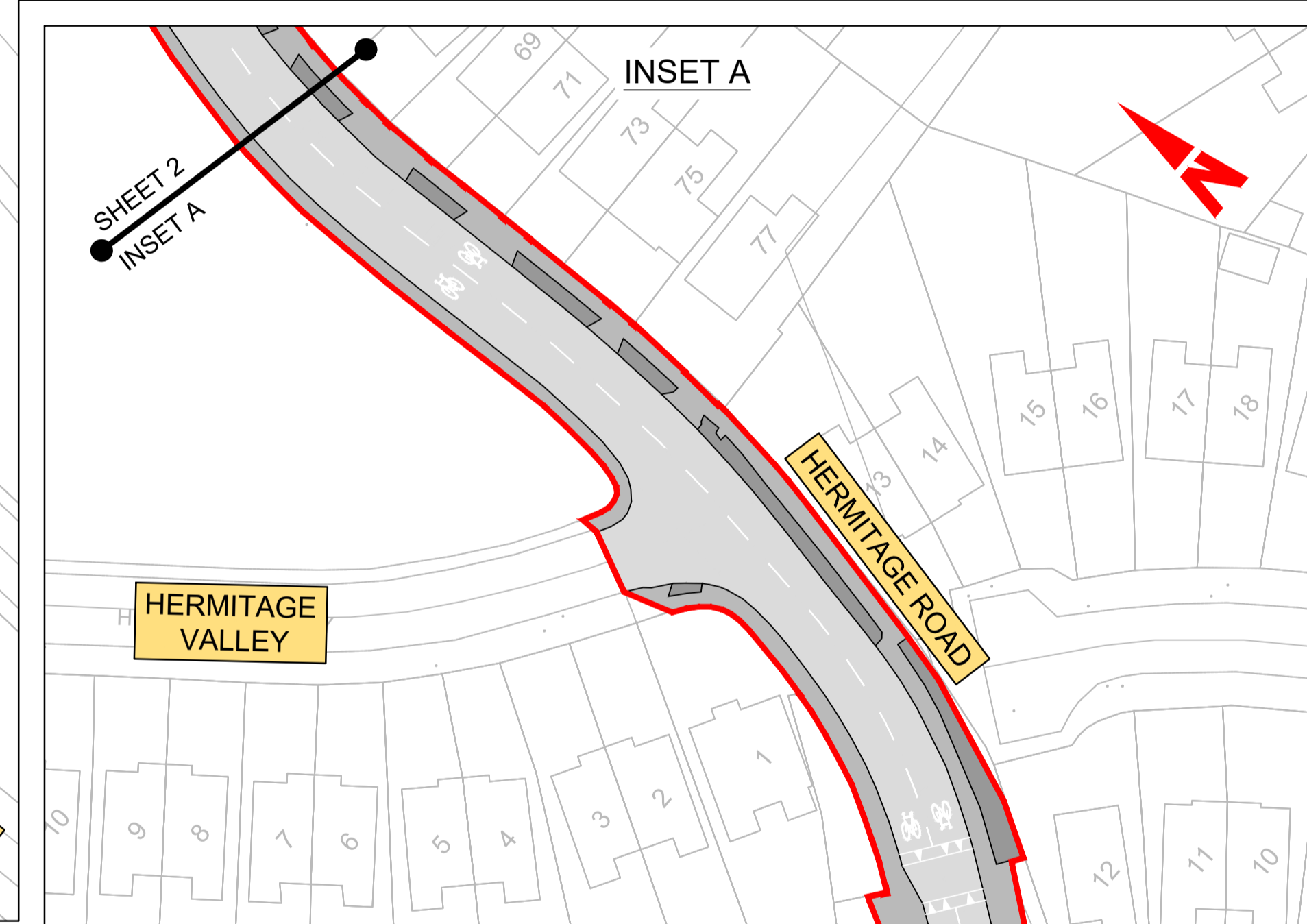
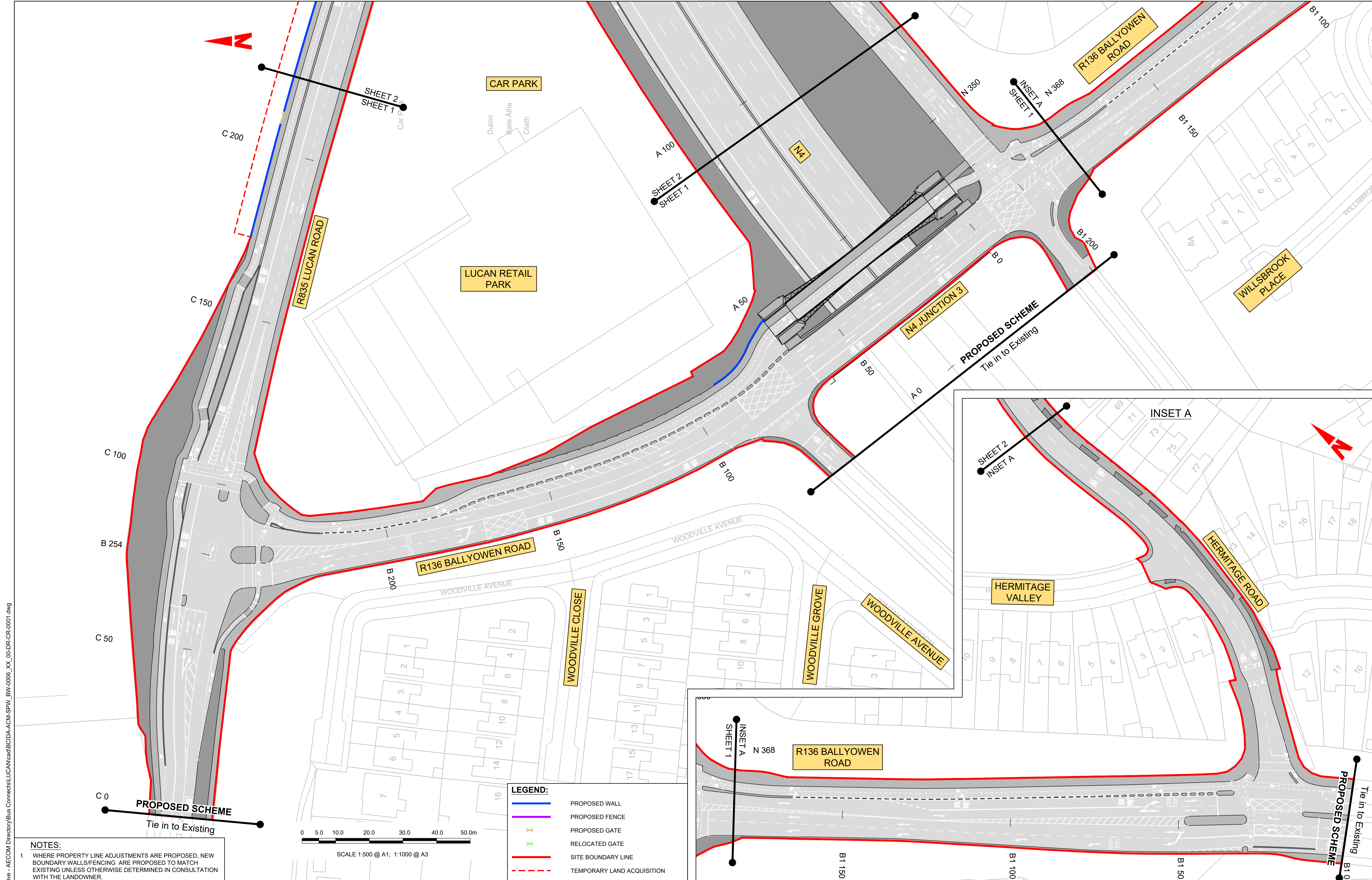
Drawing File Name
 BCIDA-ACM-SPW_KP-0006_XX_00-DR-CR-0003

Sheet Number
 1 of 1

Status
 A

Rev
 M01

DO NOT SCALE USE FIGURED DIMENSIONS ONLY



LEGEND:

- PROPOSED WALL
- PROPOSED FENCE
- PROPOSED GATE
- RELOCATED GATE
- SITE BOUNDARY LINE
- - - TEMPORARY LAND ACQUISITION

NOTES:

- WHERE PROPERTY LINE ADJUSTMENTS ARE PROPOSED, NEW BOUNDARY WALLS/FENCING ARE PROPOSED TO MATCH EXISTING UNLESS OTHERWISE DETERMINED IN CONSULTATION WITH THE LANDOWNER.

C:\Users\andrew.bingham\OneDrive - AECOM\Directory\Bus Connects\Lucan\BCIDA-ACM-SPW_BW-0006_XX_00-DR-CR-0001.dwg

Disclaimer

a. © National Transport Authority (NTA) 2022. This drawing is confidential and the copyright in it is owned by NTA. This drawing must not be either loaned, copied or otherwise reproduced in whole or in part or used for any purpose without the prior permission of NTA.

b. This drawing is to be used for the design element identified in the titlebox. Other information shown is to be considered indicative only. The drawing is to be read in conjunction with all other relevant design drawings.

c. O.S. data used for plans are printed under © Ordnance Survey Ireland Government of Ireland. All rights reserved. Licence Number 2022/OSI_NMA_180 National Transport Authority. All elevations are in metres and relate to OSI Geoid Model (OSGM15) Malin Head. All Co-ordinates are in Irish Transverse Mercator Grid (ITM) as defined by OSI active local GPS station.

d. Information concerning the position of apparatus shown on this drawing is based on drawings supplied by the utility owners and/or the utility works contractor, whilst every care has been taken in the preparation of this drawing, positions should be taken as approximate and are intended for general guidance only and no representation is made by the NTA as to the accuracy, completeness, sufficiency or otherwise of this information. The information contained herein does not purport to be comprehensive or final as the apparatus is subject to being altered and/or superseded. Recipients should not rely on this information. Any liabilities are hereby expressly disclaimed.

e. The information contained herein has been provided by the NTA but does not purport to be comprehensive or final. Recipients should not rely on the information. Neither the NTA nor any of its directors, officers, employees, agents, stakeholders or advisers make any representation or warranty as to, or accept any liability or responsibility in relation to, the adequacy, accuracy, reasonableness or completeness of the information provided as part of this document or any matter on which the information is based (including but not limited to loss or damage arising as a result of reliance by recipients on the information or any part of it). Any liabilities are hereby expressly disclaimed.



Rev	Date	Drm	Chk'd	App'd	Description
M01	30/09/22	PN	AD	CA	ISSUE FOR PHASE 4: PLANNING

Client: **NTA**
Údarás Náisiúnta Iompair
National Transport Authority

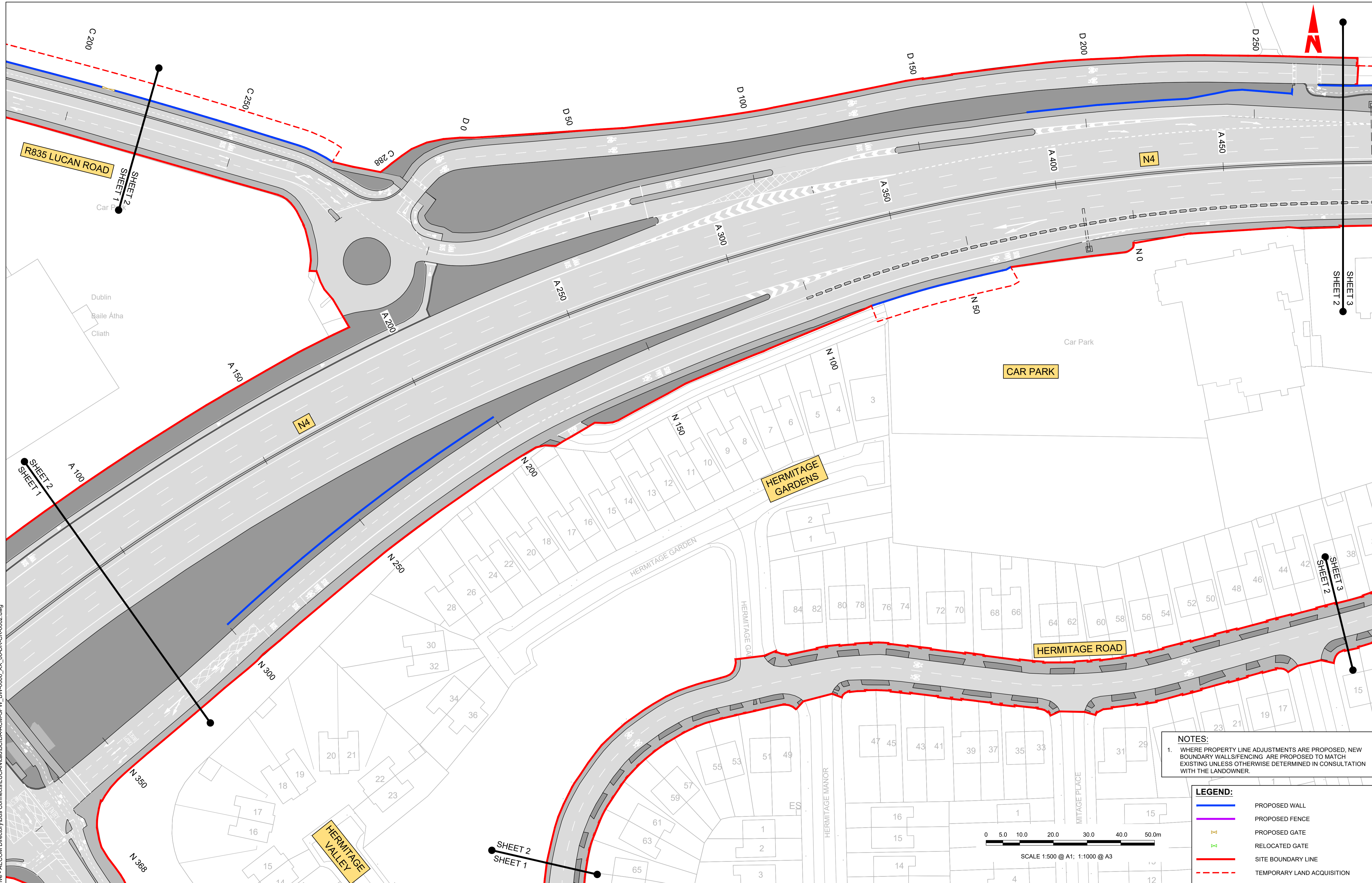
Engineering Designer: **AECOM** **MOTT MACDONALD**

Date: 30/09/22
Scale: 1:500 @ A1, 1:1000 @ A3
Project Code: BCIDA, ACM
Originator Code: ACM

Drawn: P.K.NOKADA
Checked: A.T.DALE
Approved: C.ACTON

Programme Title: BUSCONNECTS DUBLIN			
CORE BUS CORRIDORS INFRASTRUCTURE WORKS			
Drawing Title: LUCAN TO CITY CENTRE CORE BUS CORRIDOR SCHEME			
FENCING AND BOUNDARY TREATMENT			
Drawing File Name: BCIDA-ACM-SPW_BW-0006_XX_00-DR-CR-0001	Sheet Number: 01 of 31	Status: A	Rev: M01

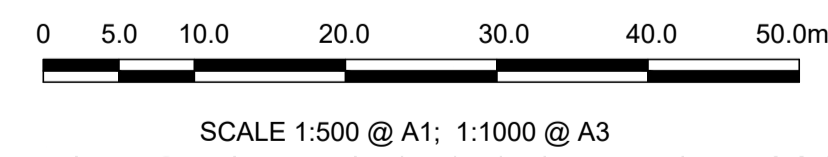
DO NOT SCALE USE FIGURED DIMENSIONS ONLY



NOTES:
 1. WHERE PROPERTY LINE ADJUSTMENTS ARE PROPOSED, NEW BOUNDARY WALLS/FENCING ARE PROPOSED TO MATCH EXISTING UNLESS OTHERWISE DETERMINED IN CONSULTATION WITH THE LANDOWNER.

LEGEND:

	PROPOSED WALL
	PROPOSED FENCE
	PROPOSED GATE
	RELOCATED GATE
	SITE BOUNDARY LINE
	TEMPORARY LAND ACQUISITION



Disclaimer
 a. © National Transport Authority (NTA) 2022. This drawing is confidential and the copyright in it is owned by NTA. This drawing must not be either loaned, copied or otherwise reproduced in whole or in part or used for any purpose without the prior permission of NTA.
 b. This drawing is to be used for the design element identified in the titlebox. Other information shown is to be considered indicative only. The drawing is to be read in conjunction with all other relevant design drawings.
 c. O.S. data used for plans are printed under © Ordnance Survey Ireland Government of Ireland. All rights reserved. Licence Number 2022/OSI_NMA_180 National Transport Authority. All elevations are in metres and relate to OSI Geoid Model (OSGM15) Malin Head. All Co-ordinates are in Irish Transverse Mercator Grid (ITM) as defined by OSI active local GPS station.
 d. Information concerning the position of apparatus shown on this drawing is based on drawings supplied by the utility owners and/or the utility works contractor, whilst every care has been taken in the preparation of this drawing, positions should be taken as approximate and are intended for general guidance only and no representation is made by the NTA as to the accuracy, completeness, sufficiency or otherwise of this drawing and the position of the apparatus. The information contained herein does not purport to be comprehensive or final as the apparatus is subject to being altered and/or superseded. Recipients should not rely on this information. Any liabilities are hereby expressly disclaimed.
 e. The information contained herein has been provided by the NTA but does not purport to be comprehensive or final. Recipients should not rely on the information. Neither the NTA nor any of its directors, officers, employees, agents, stakeholders or advisers make any representation or warranty as to, or accept any liability or responsibility in relation to, the adequacy, accuracy, reasonableness or completeness of the information provided as part of this document or any matter on which the information is based (including but not limited to loss or damage arising as a result of reliance by recipients on the information or any part of it). Any liabilities are hereby expressly disclaimed.

Rev	Date	Drm	Chk'd	App'd	Description
M01	30/09/22	PN	AD	CA	ISSUE FOR PHASE 4: PLANNING

Client: **NTA**
 Údarás Náisiúnta Iompair
 National Transport Authority

Engineering Designer: **AECOM** **MOTT MACDONALD**


Date: 30/09/22
 Scale: 1:500 @ A1, 1:1000 @ A3
 Project Code: BCIDA
 Originator Code: ACM

Drawn: P.K.NOKADA
 Checked: A.T.DALE
 Approved: C.ACTON

Programme Title: BUSCONNECTS DUBLIN			
Drawing Title: CORE BUS CORRIDORS INFRASTRUCTURE WORKS			
Drawing File Name: LUCAN TO CITY CENTRE CORE BUS CORRIDOR SCHEME FENCING AND BOUNDARY TREATMENT			
Drawing File Name: BCIDA-ACM-SPW_BW-0006_XX_00-DR-CR-0002	Sheet Number: 02 of 31	Status: A	Rev: M01

DO NOT SCALE USE FIGURED DIMENSIONS ONLY

C:\Users\andrew.bingham\OneDrive - AECOM\Directory\Bus Connects\Lucan\ad\BCIDA-ACM-SPW_BW-0006_XX_00-DR-CR-0002.dwg



SCALE 1:500 @ A1; 1:1000 @ A3



Hermitage Golf Club

HERMITAGE GOLF COURSE

RW01 PROPOSED RETAINING WALL GREATER THAN 1.5m RETAINED HEIGHT. REFER TO STRUCTURES DETAIL DRAWING BCIDA-ACM-STR_GA-0006_RW_01-DR-CB-0101

D 300

A 500

A 600

A 650

A 700

A 750

A 800

A 850

A 500

N4

N4

WESTBOUND SERVICE ROAD

PETROL STATION

SHEET 2

SHEET 3

SHEET 3

SHEET 4

HERMITAGE ROAD

HERMITAGE WAY

BALLYOWEN LANE

Latouka Apts. Latouka Apts.

ENTRANCE TO BE WIDENED

KISSING GATE REMOVED. ENTRANCE TO BE WIDENED

HERMITAGE PARK

NOTES:

- WHERE PROPERTY LINE ADJUSTMENTS ARE PROPOSED, NEW BOUNDARY WALLS/FENCING ARE PROPOSED TO MATCH EXISTING UNLESS OTHERWISE DETERMINED IN CONSULTATION WITH THE LANDOWNER.

LEGEND:

- PROPOSED WALL
- PROPOSED FENCE
- PROPOSED GATE
- RELOCATED GATE
- SITE BOUNDARY LINE
- TEMPORARY LAND ACQUISITION

Disclaimer
 a. © National Transport Authority (NTA) 2022. This drawing is confidential and the copyright in it is owned by NTA. This drawing must not be either loaned, copied or otherwise reproduced in whole or in part or used for any purpose without the prior permission of NTA.
 b. This drawing is to be used for the design element identified in the titlebox. Other information shown is to be considered indicative only. The drawing is to be read in conjunction with all other relevant design drawings.
 c. O.S. data used for plans are printed under © Ordnance Survey Ireland Government of Ireland. All rights reserved. Licence Number 2022/OSI_NMA_180 National Transport Authority. All elevations are in metres and relate to OSI Geoid Model (OSGM15) Malin Head. All Co-ordinates are in Irish

Transverse Mercator Grid (ITM) as defined by OSI active local GPS station.
 d. Information concerning the position of apparatus shown on this drawing is based on drawings supplied by the utility owners and/or the utility works contractor, whilst every care has been taken in the preparation of this drawing, positions should be taken as approximate and are intended for general guidance only and no representation is made by the NTA as to the accuracy, completeness, sufficiency or otherwise of this drawing and the position of the apparatus. The information contained herein does not purport to be comprehensive or final as the apparatus is subject to being altered and/or superceded. Recipients should not rely on this information. Any liabilities are hereby expressly disclaimed.

e. The information contained herein has been provided by the NTA but does not purport to be comprehensive or final. Recipients should not rely on the information. Neither the NTA nor any of its directors, officers, employees, agents, stakeholders or advisers make any representation or warranty as to, or accept any liability or responsibility in relation to, the adequacy, accuracy, reasonableness or completeness of the information provided as part of this document or any matter on which the information is based (including but not limited to loss or damage arising as a result of reliance by recipients on the information or any part of it). Any liabilities are hereby expressly disclaimed.



Rev	Date	Drm	Chk'd	App'd	Description
M01	30/09/22	PN	AD	CA	ISSUE FOR PHASE 4: PLANNING

Client
NTA
 Údarás Náisiúnta Iompair
 National Transport Authority

Date
 30/09/22

Scale
 1:500 @ A1
 1:1000 @ A3

Project Code
 BCIDA

Originator Code
 ACM

Engineering Designer
AECOM **M** **M**
 P.K.NOKADA
 A.T.DALE
 C.ACTON

Checked
 A.T.DALE

Approved
 C.ACTON

QMS Code

Programme Title
BUSCONNECTS DUBLIN
CORE BUS CORRIDORS INFRASTRUCTURE WORKS

Drawing Title
 LUCAN TO CITY CENTRE CORE BUS CORRIDOR SCHEME
 FENCING AND BOUNDARY TREATMENT

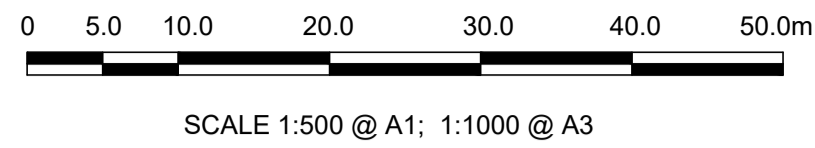
Drawing File Name
 BCIDA-ACM-SPW_BW-0006_XX_00-DR-CR-0003

Sheet Number
 03 of 31

Status
 A

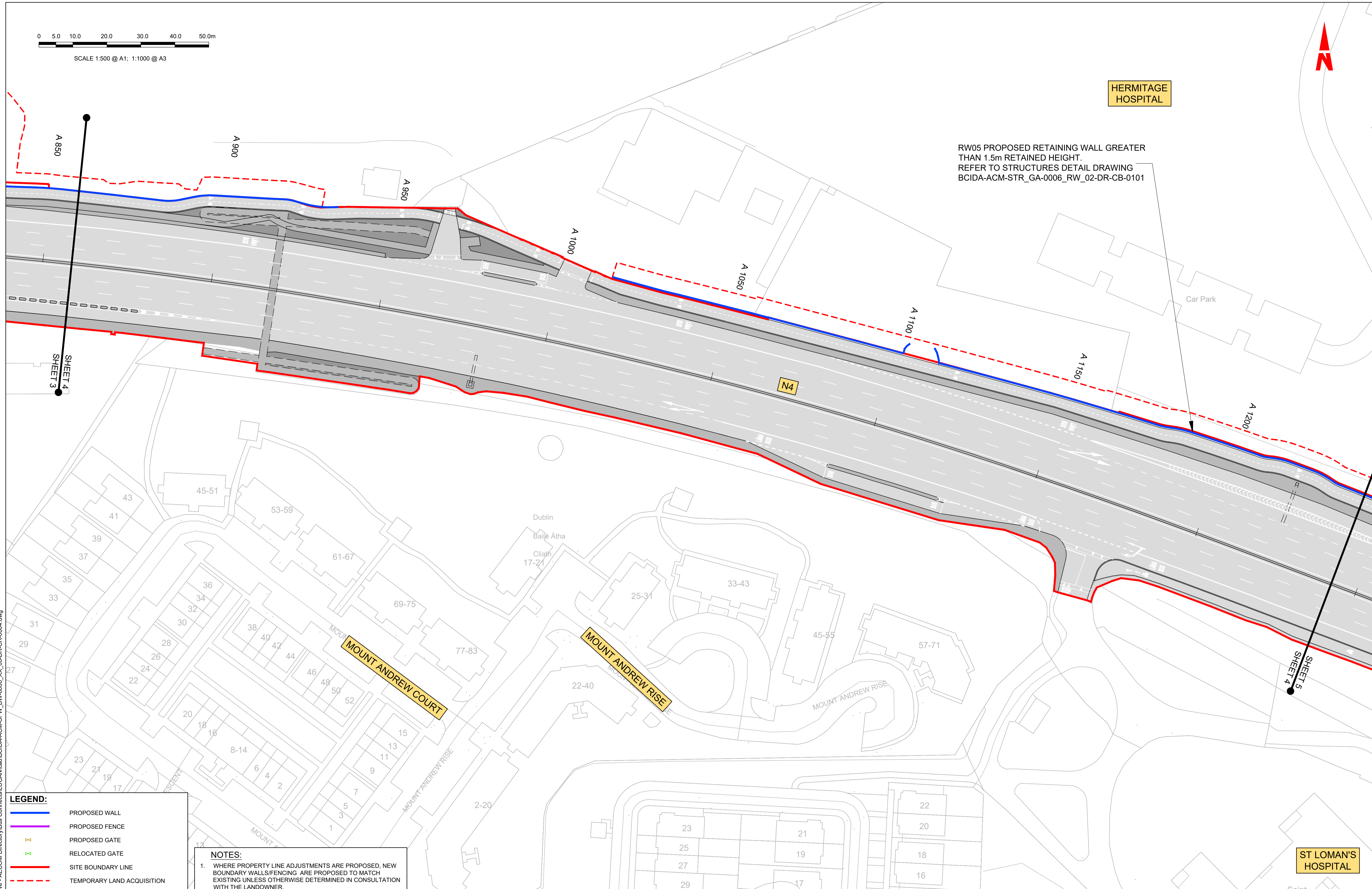
Rev
 M01

DO NOT SCALE USE FIGURED DIMENSIONS ONLY



HERMITAGE HOSPITAL

RW05 PROPOSED RETAINING WALL GREATER THAN 1.5m RETAINED HEIGHT. REFER TO STRUCTURES DETAIL DRAWING BCIDA-ACM-STR_GA-0006_RW_02-DR-CB-0101



LEGEND:

- PROPOSED WALL
- PROPOSED FENCE
- PROPOSED GATE
- - - RELOCATED GATE
- SITE BOUNDARY LINE
- - - TEMPORARY LAND ACQUISITION

NOTES:

- WHERE PROPERTY LINE ADJUSTMENTS ARE PROPOSED, NEW BOUNDARY WALLS/FENCING ARE PROPOSED TO MATCH EXISTING UNLESS OTHERWISE DETERMINED IN CONSULTATION WITH THE LANDOWNER.

Disclaimer
 a. © National Transport Authority (NTA) 2022. This drawing is confidential and the copyright in it is owned by NTA. This drawing must not be either loaned, copied or otherwise reproduced in whole or in part or used for any purpose without the prior permission of NTA.
 b. This drawing is to be used for the design element identified in the titlebox. Other information shown is to be considered indicative only. The drawing is to be read in conjunction with all other relevant design drawings.
 c. O.S. data used for plans are printed under © Ordnance Survey Ireland Government of Ireland. All rights reserved. Licence Number 2022/OSI_NMA_180 National Transport Authority. All elevations are in metres and relate to OSI Geoid Model (OSGM15) Mean Head. All Co-ordinates are in Irish Transverse Mercator Grid (ITM) as defined by OSI active local GPS station.
 d. Information concerning the position of apparatus shown on this drawing is based on drawings supplied by the utility owners and/or the utility works contractor, whilst every care has been taken in the preparation of this drawing, positions should be taken as approximate and are intended for general guidance only and no representation is made by the NTA as to the accuracy, completeness, sufficiency or otherwise of this drawing and the position of the apparatus. The information contained herein does not purport to be comprehensive or final as the apparatus is subject to being altered and/or superceded. Recipients should not rely on this information. Any liabilities are hereby expressly disclaimed.
 e. The information contained herein has been provided by the NTA but does not purport to be comprehensive or final. Recipients should not rely on the information. Neither the NTA nor any of its directors, officers, employees, agents, stakeholders or advisers make any representation or warranty as to, or accept any liability or responsibility in relation to, the adequacy, accuracy, reasonableness or completeness of the information provided as part of this document or any matter on which the information is based (including but not limited to loss or damage arising as a result of reliance by recipients on the information or any part of it). Any liabilities are hereby expressly disclaimed.



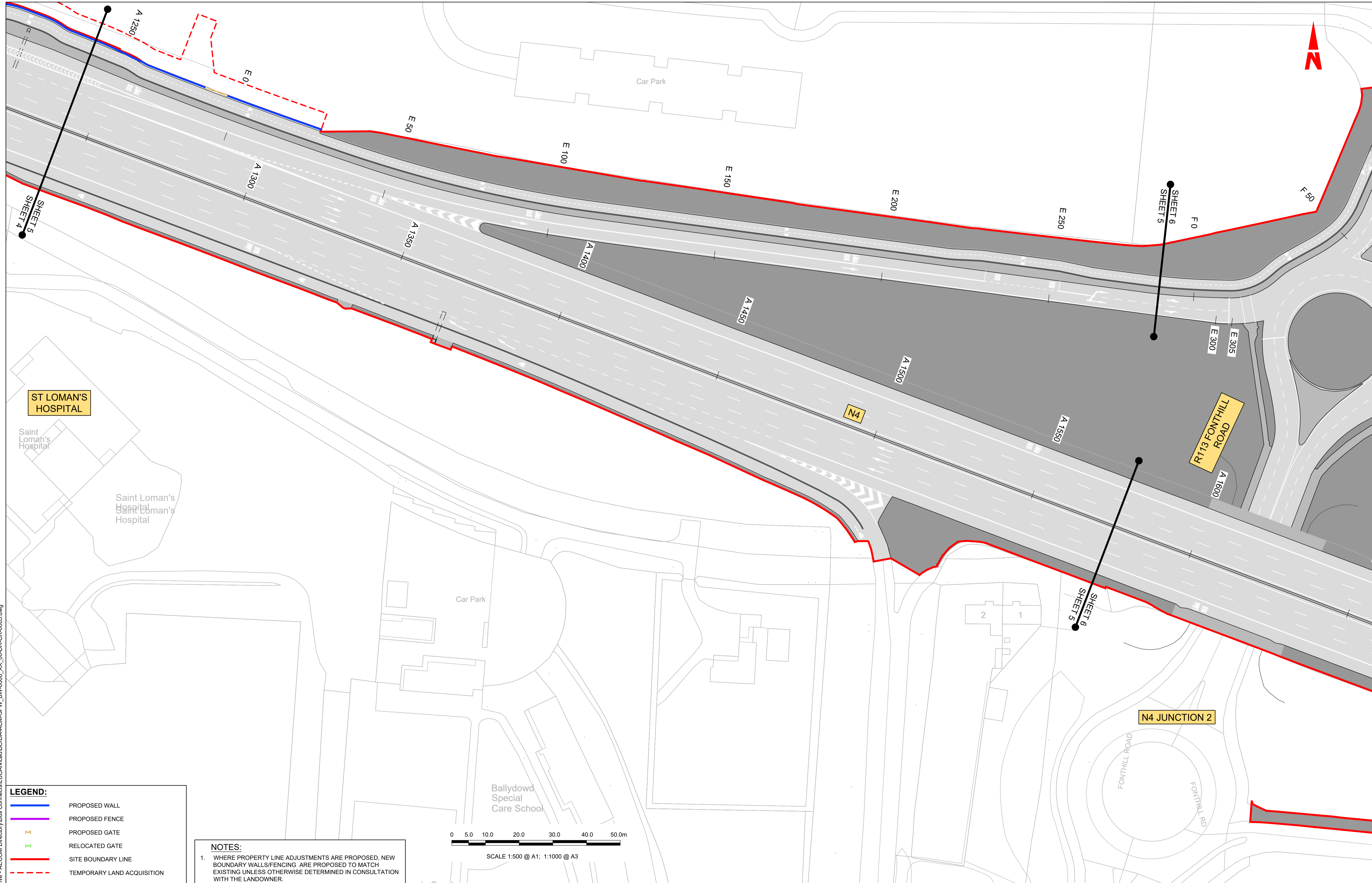
Rev	Date	Drn	Chk'd	App'd	Description
M01	30/09/22	PN	AD	CA	ISSUE FOR PHASE 4: PLANNING

Client NTA Udarás Náisiúnta Iompair National Transport Authority		Engineering Designer AECOM M MOTT MACDONALD		
Date 30/09/22	Scale 1:500 @ A1 1:1000 @ A3	Drawn P.K.NOKADA	Checked A.T.DALE	Approved C.ACTON
Project Code BCIDA	Originator Code ACM	QMS Code		

Programme Title BUSCONNECTS DUBLIN CORE BUS CORRIDORS INFRASTRUCTURE WORKS			
Drawing Title LUCAN TO CITY CENTRE CORE BUS CORRIDOR SCHEME FENCING AND BOUNDARY TREATMENT			
Drawing File Name BCIDA-ACM-SPW_BW-0006_XX_00-DR-CR-0004	Sheet Number 04 of 31	Status A	Rev M01

DO NOT SCALE USE FIGURED DIMENSIONS ONLY

C:\Users\andrew.bingham\OneDrive - AECOM\Directory\Bus Connects\LU\CAN\cad\BCIDA-ACM-SPW_BW-0006_XX_00-DR-CR-0004.dwg

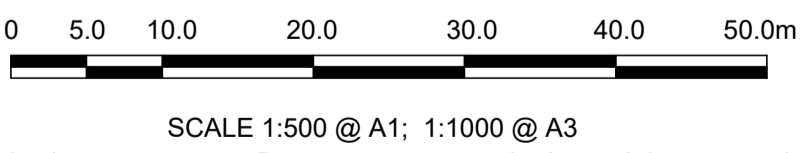


LEGEND:

	PROPOSED WALL
	PROPOSED FENCE
	PROPOSED GATE
	RELOCATED GATE
	SITE BOUNDARY LINE
	TEMPORARY LAND ACQUISITION

NOTES:

- WHERE PROPERTY LINE ADJUSTMENTS ARE PROPOSED, NEW BOUNDARY WALLS/FENCING ARE PROPOSED TO MATCH EXISTING UNLESS OTHERWISE DETERMINED IN CONSULTATION WITH THE LANDOWNER.



Disclaimer

a. © National Transport Authority (NTA) 2022. This drawing is confidential and the copyright in it is owned by NTA. This drawing must not be either loaned, copied or otherwise reproduced in whole or in part or used for any purpose without the prior permission of NTA.

b. This drawing is to be used for the design element identified in the titlebox. Other information shown is to be considered indicative only. The drawing is to be read in conjunction with all other relevant design drawings.

c. O.S. data used for plans are printed under © Ordnance Survey Ireland Government of Ireland. All rights reserved. Licence Number 2022/OSI_NMA_180 National Transport Authority. All elevations are in metres and relate to OSI Geoid Model (OSGM15) Malin Head. All Co-ordinates are in Irish Transverse Mercator Grid (ITM) as defined by OSI active local GPS station.

d. Information concerning the position of apparatus shown on this drawing is based on drawings supplied by the utility owners and/or the utility works contractor, whilst every care has been taken in the preparation of this drawing, positions should be taken as approximate and are intended for general guidance only and no representation is made by the NTA as to the accuracy, completeness, sufficiency or otherwise of this drawing and the position of the apparatus. The information contained herein does not purport to be comprehensive or final as the apparatus is subject to being altered and/or superceded. Recipients should not rely on this information. Any liabilities are hereby expressly disclaimed.

e. The information contained herein has been provided by the NTA but does not purport to be comprehensive or final. Recipients should not rely on the information. Neither the NTA nor any of its directors, officers, employees, agents, stakeholders or advisers make any representation or warranty as to, or accept any liability or responsibility in relation to the adequacy, accuracy, reasonableness or completeness of the information provided as part of this document or any matter on which the information is based (including but not limited to loss or damage arising as a result of reliance by recipients on the information or any part of it). Any liabilities are hereby expressly disclaimed.



Rev	Date	Drm	Chk'd	App'd	Description
M01	30/09/22	PN	AD	CA	ISSUE FOR PHASE 4: PLANNING

Client

Date: 30/09/22

Project Code: BCIDA

Scale: 1:500 @ A1, 1:1000 @ A3

Originator Code: ACM

Engineering Designer

Drawn: P.K.NOKADA

Checked: A.T.DALE

Approved: C.ACTON


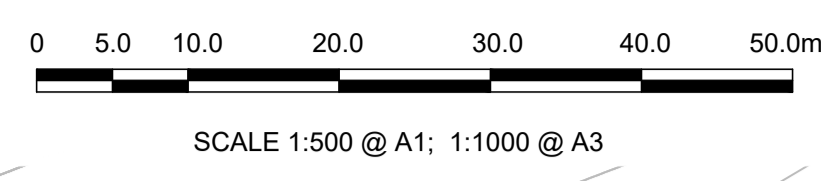
QMS Code:

Programme Title			
BUSCONNECTS DUBLIN CORE BUS CORRIDORS INFRASTRUCTURE WORKS			
Drawing Title			
LUCAN TO CITY CENTRE CORE BUS CORRIDOR SCHEME FENCING AND BOUNDARY TREATMENT			
Drawing File Name	Sheet Number	Status	Rev
BCIDA-ACM-SPW_BW-0006_XX_00-DR-CR-0005	05 of 31	A	M01

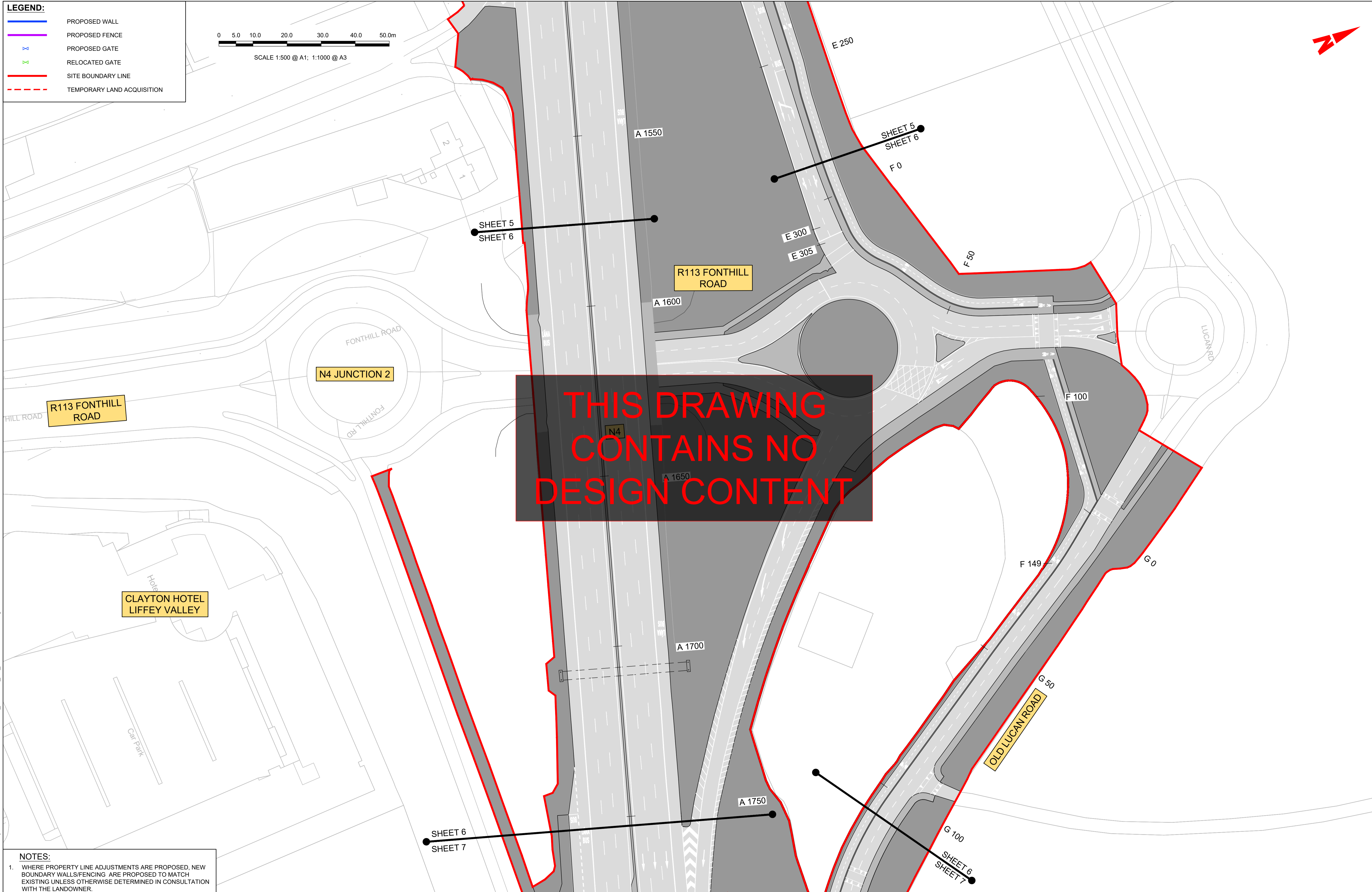
C:\Users\andrew.bingham\OneDrive - AECOM\Directory\Bus Connects\LUCAN\lead\BCIDA-ACM-SPW_BW-0006_XX_00-DR-CR-0005.dwg

LEGEND:

	PROPOSED WALL
	PROPOSED FENCE
	PROPOSED GATE
	RELOCATED GATE
	SITE BOUNDARY LINE
	TEMPORARY LAND ACQUISITION



THIS DRAWING
CONTAINS NO
DESIGN CONTENT



NOTES:

- WHERE PROPERTY LINE ADJUSTMENTS ARE PROPOSED, NEW BOUNDARY WALLS/FENCING ARE PROPOSED TO MATCH EXISTING UNLESS OTHERWISE DETERMINED IN CONSULTATION WITH THE LANDOWNER.

Disclaimer

a. © National Transport Authority (NTA) 2022. This drawing is confidential and the copyright in it is owned by NTA. This drawing must not be either loaned, copied or otherwise reproduced in whole or in part or used for any purpose without the prior permission of NTA.

b. This drawing is to be used for the design element identified in the titlebox. Other information shown is to be considered indicative only. The drawing is to be read in conjunction with all other relevant design drawings.

c. O.S. data used for plans are printed under © Ordnance Survey Ireland Government of Ireland. All rights reserved. Licence Number 2022/OSI-NMA_180 National Transport Authority. All elevations are in metres and relate to OSI Geoid Model (OSGM15) Malin Head. All Co-ordinates are in Irish Transverse Mercator Grid (ITM) as defined by OSI active local GPS station.

d. Information concerning the position of apparatus shown on this drawing is based on drawings supplied by the utility owners and/or the utility works contractor, whilst every care has been taken in the preparation of this drawing, positions should be taken as approximate and are intended for general guidance only and no representation is made by the NTA as to the accuracy, completeness, sufficiency or otherwise of this drawing and the position of the apparatus. The information contained herein does not purport to be comprehensive or final as the apparatus is subject to being altered and/or superceded. Recipients should not rely on this information. Any liabilities are hereby expressly disclaimed.

e. The information contained herein has been provided by the NTA but does not purport to be comprehensive or final. Recipients should not rely on the information. Neither the NTA nor any of its directors, officers, employees, agents, stakeholders or advisers make any representation or warranty as to, or accept any liability or responsibility in relation to, the adequacy, accuracy, reasonableness or completeness of the information provided as part of this document or any matter on which the information is based (including but not limited to loss or damage arising as a result of reliance by recipients on the information or any part of it). Any liabilities are hereby expressly disclaimed.

Rev	Date	Drn	Chk'd	App'd	Description
M01	30/09/22	PN	AD	CA	ISSUE FOR PHASE 4: PLANNING

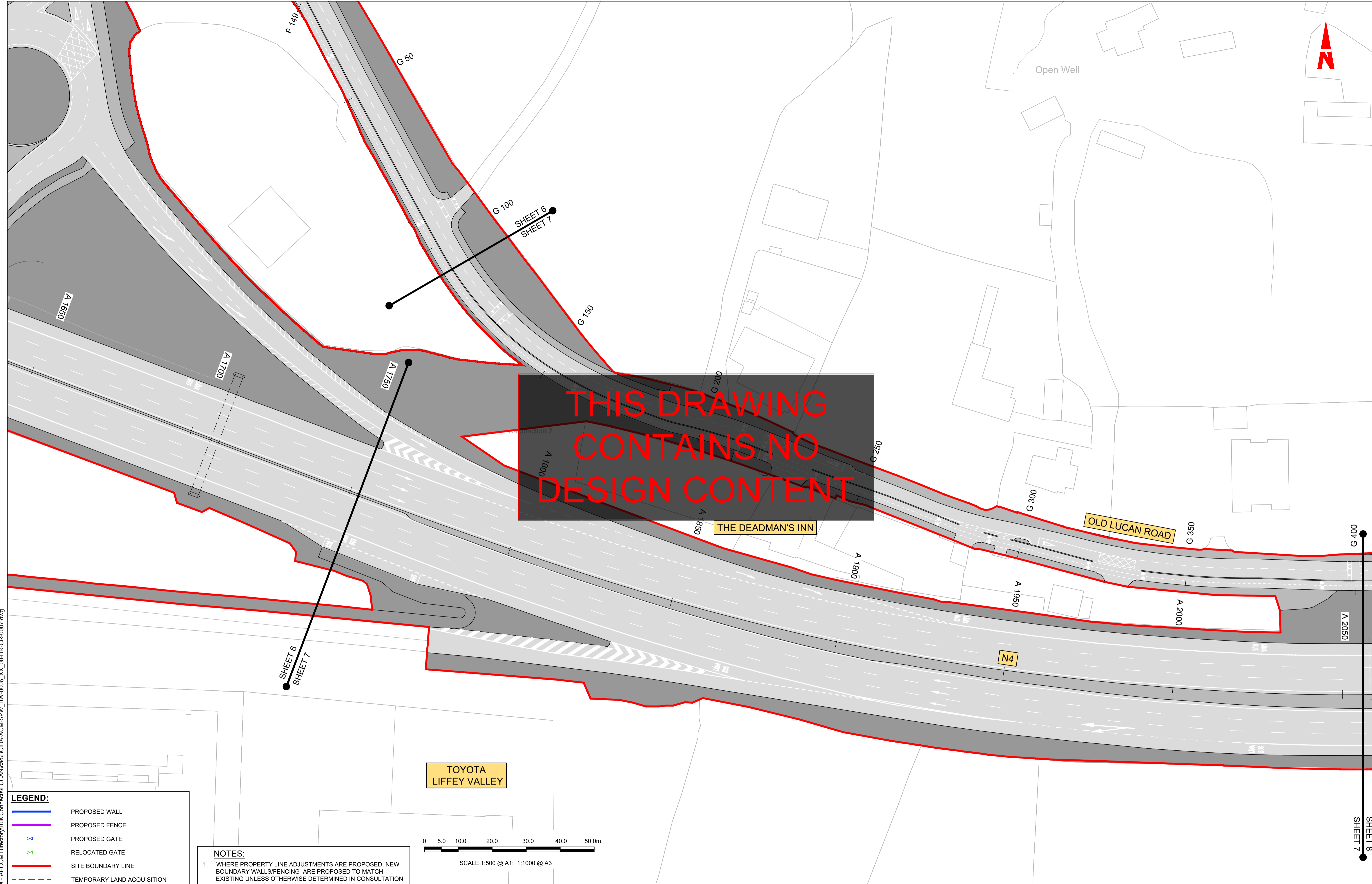
Date	Scale	Drawn	Checked	Approved	
30/09/22	1:500 @ A1 1:1000 @ A3	P.K.NOKADA	A.T.DALE	C.ACTON	
Project Code	Originator Code	QMS Code			
BCIDA	ACM				

Programme Title BUSCONNECTS DUBLIN CORE BUS CORRIDORS INFRASTRUCTURE WORKS			
Drawing Title LUCAN TO CITY CENTRE CORE BUS CORRIDOR SCHEME FENCING AND BOUNDARY TREATMENT			
Drawing File Name	Sheet Number	Status	Rev
BCIDA-ACM-SPW_BW-0006_XX_00-DR-CR-0006	06 of 31	A	M01

DO NOT SCALE USE FIGURED DIMENSIONS ONLY

C:\Users\andrew.bingham\OneDrive - AECOM\Directory\Bus Connects\LUCAN\lead\BCIDA-ACM-SPW_BW-0006_XX_00-DR-CR-0006.dwg

THIS DRAWING
CONTAINS NO
DESIGN CONTENT

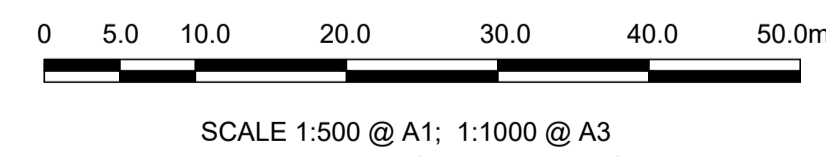


LEGEND:

	PROPOSED WALL
	PROPOSED FENCE
	PROPOSED GATE
	RELOCATED GATE
	SITE BOUNDARY LINE
	TEMPORARY LAND ACQUISITION

NOTES:

- WHERE PROPERTY LINE ADJUSTMENTS ARE PROPOSED, NEW BOUNDARY WALLS/FENCING ARE PROPOSED TO MATCH EXISTING UNLESS OTHERWISE DETERMINED IN CONSULTATION WITH THE LANDOWNER.



Disclaimer
a. © National Transport Authority (NTA) 2022. This drawing is confidential and the copyright in it is owned by NTA. This drawing must not be either loaned, copied or otherwise reproduced in whole or in part or used for any purpose without the prior permission of NTA.
b. This drawing is to be used for the design element identified in the title box. Other information shown is to be considered indicative only. The drawing is to be read in conjunction with all other relevant design drawings.
c. O.S. data used for plans are printed under © Ordnance Survey Ireland Government of Ireland. All rights reserved. Licence Number 2022/OSI_NMA_180 National Transport Authority. All elevations are in metres and relate to OSI Geoid Model (OSGM15) Malin Head. All Co-ordinates are in Irish Transverse Mercator Grid (ITM) as defined by OSI active local GPS station.
d. Information concerning the position of apparatus shown on this drawing is based on drawings supplied by the utility owners and/or the utility works contractor, whilst every care has been taken in the preparation of this drawing, positions should be taken as approximate and are intended for general guidance only and no representation is made by the NTA as to the accuracy, completeness, sufficiency or otherwise of this drawing and the position of the apparatus. The information contained herein does not purport to be comprehensive or final as the apparatus is subject to being altered and/or superceded. Recipients should not rely on this information. Any liabilities are hereby expressly disclaimed.
e. The information contained herein has been provided by the NTA but does not purport to be comprehensive or final. Recipients should not rely on the information. Neither the NTA nor any of its directors, officers, employees, agents, stakeholders or advisers make any representation or warranty as to, or accept any liability or responsibility in relation to, the adequacy, accuracy, reasonableness or completeness of the information provided as part of this document or any matter on which the information is based (including but not limited to loss or damage arising as a result of reliance by recipients on the information or any part of it). Any liabilities are hereby expressly disclaimed.



Rev	Date	Drm	Chk'd	App'd	Description
M01	30/09/22	PN	AD	CA	ISSUE FOR PHASE 4: PLANNING

 Údarás Náisiúnta Iompair National Transport Authority		Engineering Designer 	
Date 30/09/22	Scale 1:500 @ A1 1:1000 @ A3	Drawn P.K.NOKADA	Checked A.T.DALE
Project Code BCIDA	Originator Code ACM	Approved C.ACTON	

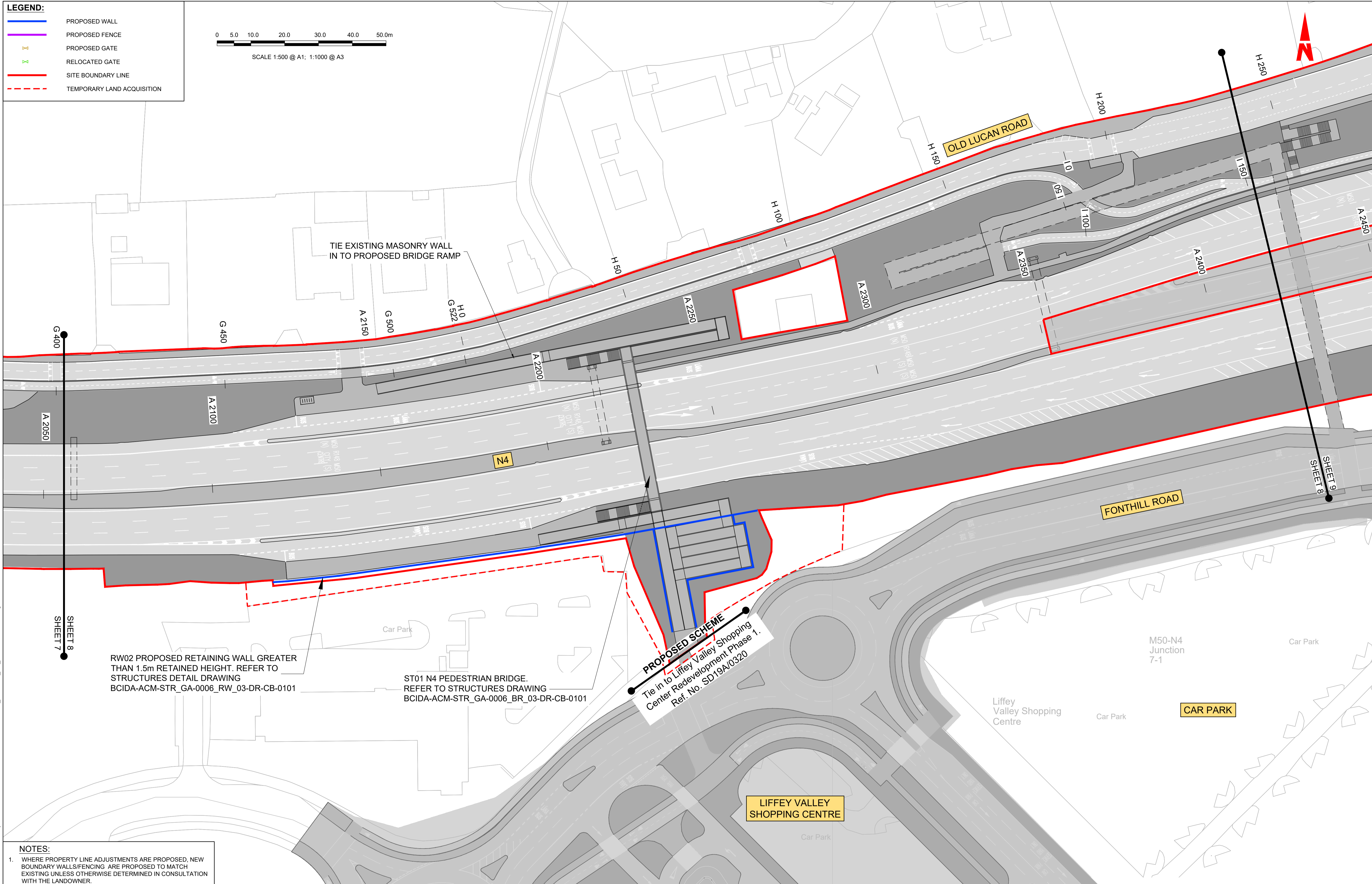
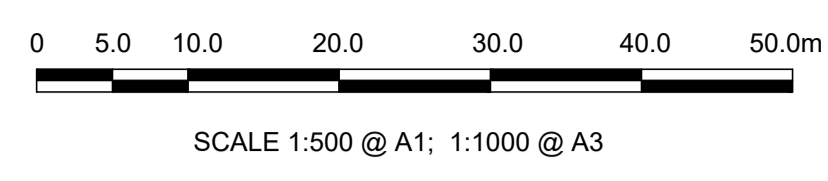
Programme Title BUSCONNECTS DUBLIN CORE BUS CORRIDORS INFRASTRUCTURE WORKS			
Drawing Title LUCAN TO CITY CENTRE CORE BUS CORRIDOR SCHEME FENCING AND BOUNDARY TREATMENT			
Drawing File Name BCIDA-ACM-SPW_BW-0006_XX_00-DR-CR-0007	Sheet Number 07 of 31	Status A	Rev M01

DO NOT SCALE USE FIGURED DIMENSIONS ONLY

C:\Users\andrew.bingham\OneDrive - AECOM\Directory\Bus Connects\LUCAN\lead\BCIDA-ACM-SPW_BW-0006_XX_00-DR-CR-0007.dwg

LEGEND:

- PROPOSED WALL
- PROPOSED FENCE
- X PROPOSED GATE
- X RELOCATED GATE
- SITE BOUNDARY LINE
- - - TEMPORARY LAND ACQUISITION



TIE EXISTING MASONRY WALL
IN TO PROPOSED BRIDGE RAMP

RW02 PROPOSED RETAINING WALL GREATER
THAN 1.5m RETAINED HEIGHT. REFER TO
STRUCTURES DETAIL DRAWING
BCIDA-ACM-STR_GA-0006_RW_03-DR-CB-0101

ST01 N4 PEDESTRIAN BRIDGE.
REFER TO STRUCTURES DRAWING
BCIDA-ACM-STR_GA-0006_BR_03-DR-CB-0101

PROPOSED SCHEME
Tie in to Liffey Valley Shopping
Center Redevelopment Phase 1.
Ref. No. SD19A/0320

NOTES:

- WHERE PROPERTY LINE ADJUSTMENTS ARE PROPOSED, NEW BOUNDARY WALLS/FENCING ARE PROPOSED TO MATCH EXISTING UNLESS OTHERWISE DETERMINED IN CONSULTATION WITH THE LANDOWNER.

Disclaimer

a. © National Transport Authority (NTA) 2022. This drawing is confidential and the copyright in it is owned by NTA. This drawing must not be either loaned, copied or otherwise reproduced in whole or in part or used for any purpose without the prior permission of NTA.

b. This drawing is to be used for the design element identified in the titlebox. Other information shown is to be considered indicative only. The drawing is to be read in conjunction with all other relevant design drawings.

c. O.S. data used for plans are printed under © Ordnance Survey Ireland Government of Ireland. All rights reserved. Licence Number 2022/OSI_NMA_180 National Transport Authority. All elevations are in metres and relate to OSI Geoid Model (OSGM15) Malin Head. All Co-ordinates are in Irish Transverse Mercator Grid (ITM) as defined by OSI active local GPS station.

d. Information concerning the position of apparatus shown on this drawing is based on drawings supplied by the utility owners and/or the utility works contractor, whilst every care has been taken in the preparation of this drawing, positions should be taken as appropriate and are intended for general guidance only and no representation is made by the NTA as to the accuracy, completeness, sufficiency or otherwise of this information as the apparatus is subject to being altered and/or superseded. Recipients should not rely on this information. Any liabilities are hereby expressly disclaimed.

e. The information contained herein has been provided by the NTA but does not purport to be comprehensive or final. Recipients should not rely on the information. Neither the NTA nor any of its directors, officers, employees, agents, stakeholders or advisers make any representation or warranty as to, or accept any liability or responsibility in relation to, the adequacy, accuracy, reasonableness or completeness of the information provided as part of this document or any matter on which the information is based (including but not limited to loss or damage arising as a result of reliance by recipients on the information or any part of it). Any liabilities are hereby expressly disclaimed.



Rev	Date	Drn	Chk'd	App'd	Description
M01	30/09/22	PN	AD	CA	ISSUE FOR PHASE 4: PLANNING

Client: **NTA** Údarás Náisiúnta Iompair National Transport Authority

Date: 30/09/22

Scale: 1:500 @ A1, 1:1000 @ A3

Project Code: BCIDA, Originator Code: ACM

Engineering Designer: **AECOM**, **MOTT MACDONALD**

Drawn: P.K.NOKADA, Checked: A.T.DALE, Approved: C.ACTON

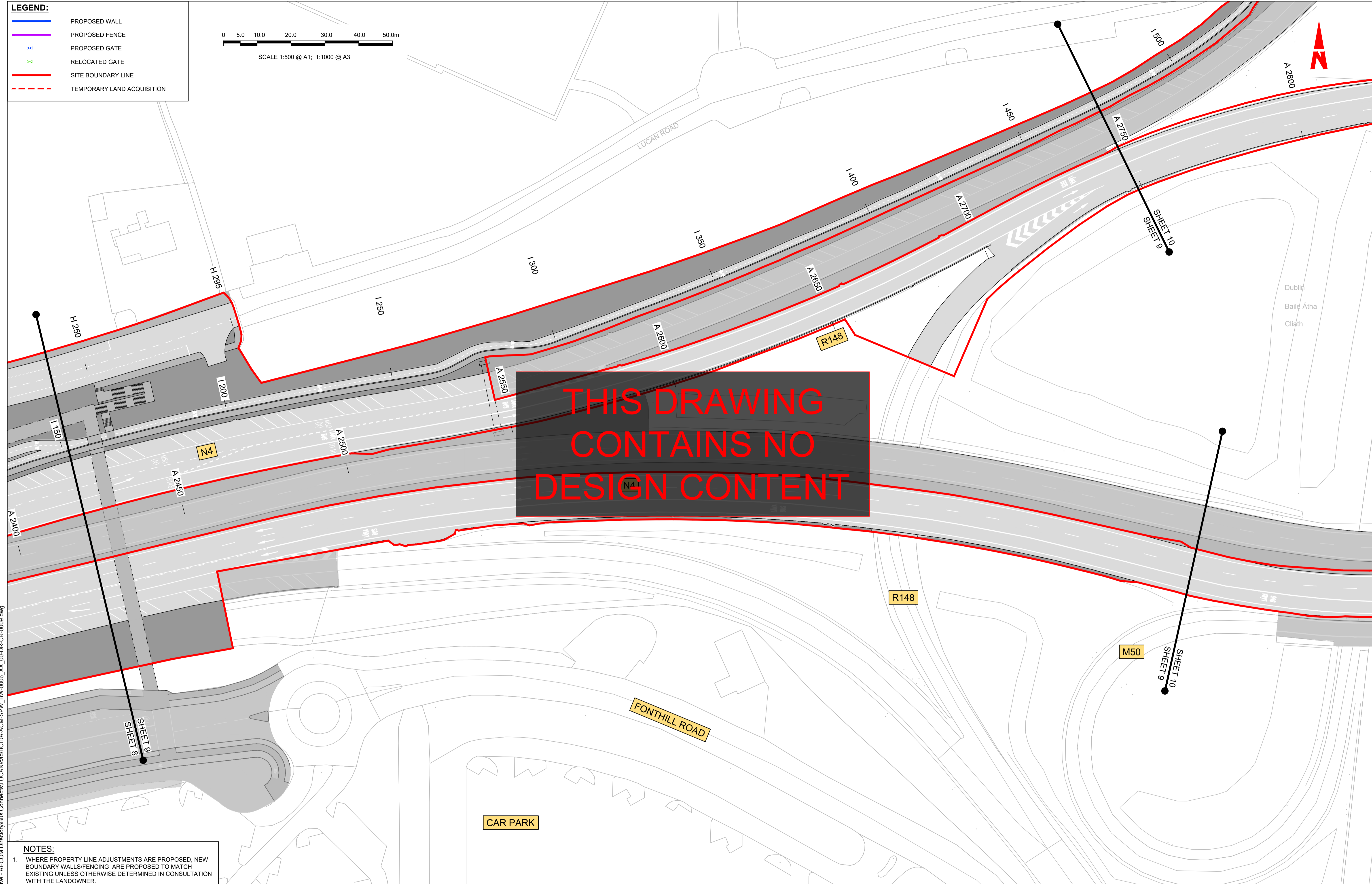

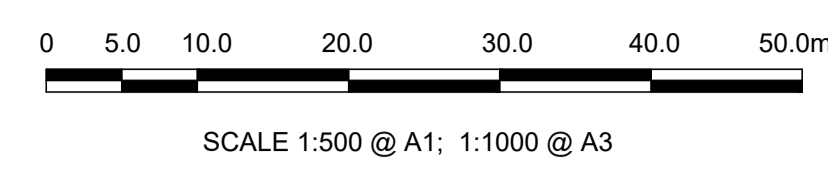
Programme Title: BUSCONNECTS DUBLIN CORE BUS CORRIDORS INFRASTRUCTURE WORKS			
Drawing Title: LUCAN TO CITY CENTRE CORE BUS CORRIDOR SCHEME FENCING AND BOUNDARY TREATMENT			
Drawing File Name: BCIDA-ACM-SPW_BW-0006_XX_00-DR-CR-0008	Sheet Number: 08 of 31	Status: A	Rev: M01

DO NOT SCALE USE FIGURED DIMENSIONS ONLY

C:\Users\andrew.bingham\OneDrive - AECOM\Directory\Bus Connects\LUCAN\lead\BCIDA-ACM-SPW_BW-0006_XX_00-DR-CR-0008.dwg

LEGEND:

- PROPOSED WALL
- PROPOSED FENCE
- X PROPOSED GATE
- X RELOCATED GATE
- SITE BOUNDARY LINE
- - - TEMPORARY LAND ACQUISITION



THIS DRAWING
CONTAINS NO
DESIGN CONTENT

NOTES:

- WHERE PROPERTY LINE ADJUSTMENTS ARE PROPOSED, NEW BOUNDARY WALLS/FENCING ARE PROPOSED TO MATCH EXISTING UNLESS OTHERWISE DETERMINED IN CONSULTATION WITH THE LANDOWNER.

Disclaimer
 a. © National Transport Authority (NTA) 2022. This drawing is confidential and the copyright in it is owned by NTA. This drawing must not be either loaned, copied or otherwise reproduced in whole or in part or used for any purpose without the prior permission of NTA.
 b. This drawing is to be used for the design element identified in the titlebox. Other information shown is to be considered indicative only. The drawing is to be read in conjunction with all other relevant design drawings.
 c. O.S. data used for plans are printed under © Ordnance Survey Ireland Government of Ireland. All rights reserved. Licence Number 2022/OSI_NMA_180 National Transport Authority. All elevations are in metres and relate to OSi Geoid Model (OSGM15) Malin Head. All Co-ordinates are in Irish Transverse Mercator Grid (ITM) as defined by OSi active local GPS station.
 d. Information concerning the position of apparatus shown on this drawing is based on drawings supplied by the utility owners and/or the utility works contractor, whilst every care has been taken in the preparation of this drawing, positions should be taken as approximate and are intended for general guidance only and no representation is made by the NTA as to the accuracy, completeness, sufficiency or otherwise of this drawing and the position of the apparatus. The information contained herein does not purport to be comprehensive or final as the apparatus is subject to being altered and/or superseded. Recipients should not rely on this information. Any liabilities are hereby expressly disclaimed.
 e. The information contained herein has been provided by the NTA but does not purport to be comprehensive or final. Recipients should not rely on the information. Neither the NTA nor any of its directors, officers, employees, agents, stakeholders or advisers make any representation or warranty as to, or accept any liability or responsibility in relation to, the adequacy, accuracy, reasonableness or completeness of the information provided as part of this document or any matter on which the information is based (including but not limited to loss or damage arising as a result of reliance by recipients on the information or any part of it). Any liabilities are hereby expressly disclaimed.

Rev	Date	Drm	Chk'd	App'd	Description
M01	30/09/22	PN	AD	CA	ISSUE FOR PHASE 4: PLANNING

Client: **NTA**
 Údarás Náisiúnta Iompair
 National Transport Authority

Engineering Designer: **AECOM** MOTT MACDONALD

Date: 30/09/22
 Scale: 1:500 @ A1, 1:1000 @ A3

Project Code: BCIDA
 Originator Code: ACM

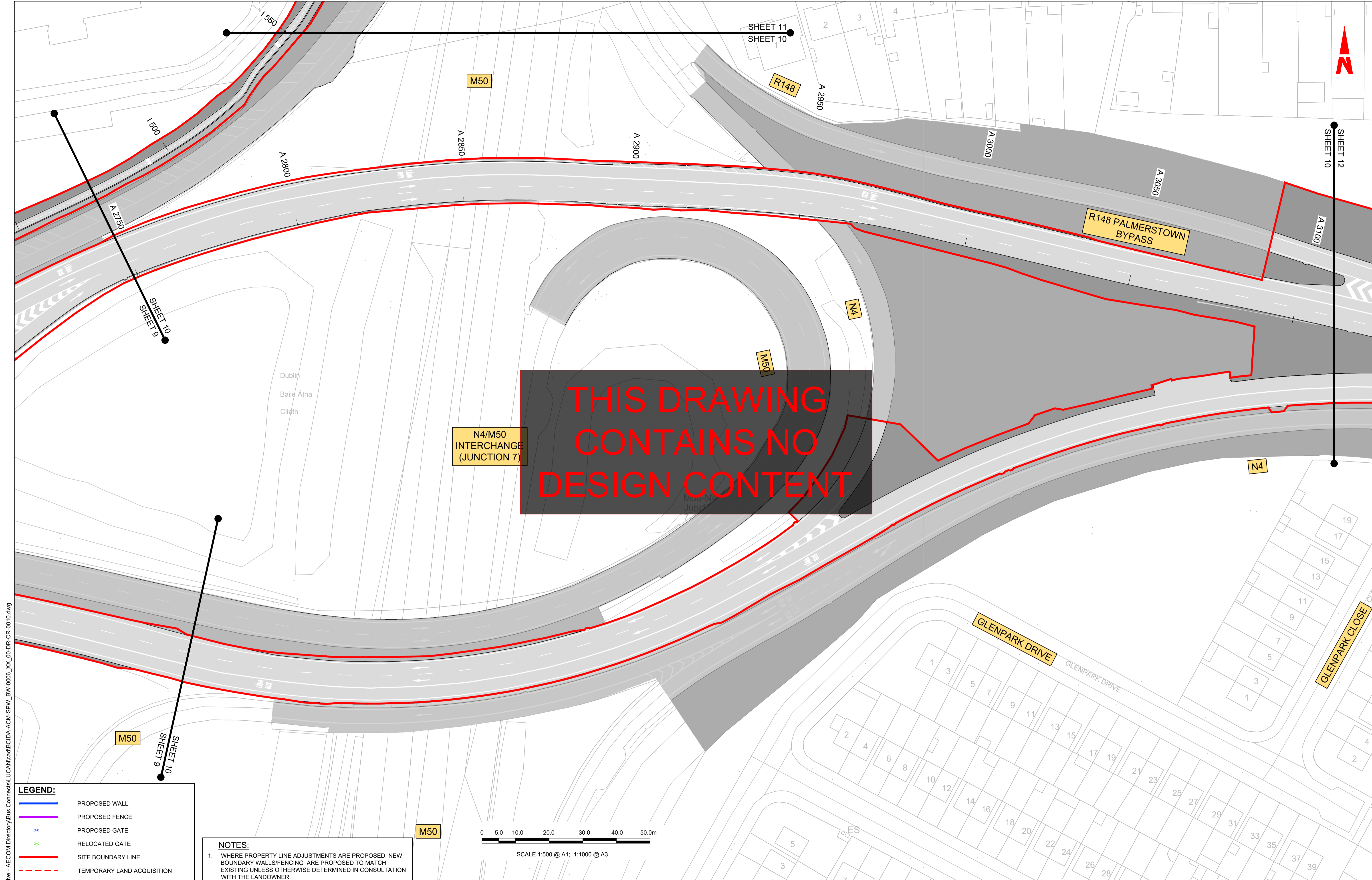
Drawn: P.K.NOKADA
 Checked: A.T.DALE
 Approved: C.ACTON

QMS Code

Programme Title: BUSCONNECTS DUBLIN CORE BUS CORRIDORS INFRASTRUCTURE WORKS			
Drawing Title: LUCAN TO CITY CENTRE CORE BUS CORRIDOR SCHEME FENCING AND BOUNDARY TREATMENT			
Drawing File Name: BCIDA-ACM-SPW_BW-0006_XX_00-DR-CR-0009	Sheet Number: 09 of 31	Status: A	Rev: M01

DO NOT SCALE USE FIGURED DIMENSIONS ONLY

C:\Users\andrew.bingham\OneDrive - AECOM\Directory\Bus Connects\LUCAN\lead\BCIDA-ACM-SPW_BW-0006_XX_00-DR-CR-0009.dwg



THIS DRAWING
CONTAINS NO
DESIGN CONTENT

N4/M50
INTERCHANGE
(JUNCTION 7)

R148 PALMERSTOWN
BYPASS

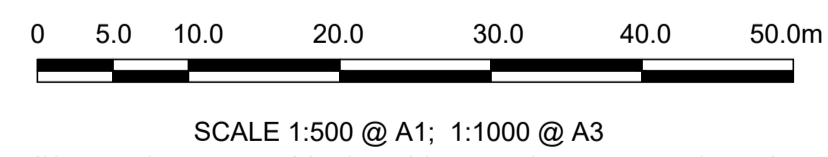
GLENPARK DRIVE

GLENPARK CLOSE

LEGEND:

	PROPOSED WALL
	PROPOSED FENCE
	PROPOSED GATE
	RELOCATED GATE
	SITE BOUNDARY LINE
	TEMPORARY LAND ACQUISITION

NOTES:
1. WHERE PROPERTY LINE ADJUSTMENTS ARE PROPOSED, NEW BOUNDARY WALLS/FENCING ARE PROPOSED TO MATCH EXISTING UNLESS OTHERWISE DETERMINED IN CONSULTATION WITH THE LANDOWNER.



Disclaimer
a. © National Transport Authority (NTA) 2022. This drawing is confidential and the copyright in it is owned by NTA. This drawing must not be either loaned, copied or otherwise reproduced in whole or in part or used for any purpose without the prior permission of NTA.
b. This drawing is to be used for the design element identified in the titlebox. Other information shown is to be considered indicative only. The drawing is to be read in conjunction with all other relevant design drawings.
c. O.S. data used for plans are printed under © Ordnance Survey Ireland Government of Ireland. All rights reserved. Licence Number 2022/OSI-NMA_180 National Transport Authority. All elevations are in metres and relate to OSI Geoid Model (OSGM15) Malin Head. All Co-ordinates are in Irish Transverse Mercator Grid (ITM) as defined by OSI active local GPS station.
d. Information concerning the position of apparatus shown on this drawing is based on drawings supplied by the utility owners and/or the utility works contractor, whilst every care has been taken in the preparation of this drawing, positions should be taken as approximate and are intended for general guidance only and no representation is made by the NTA as to the accuracy, completeness, sufficiency or otherwise of this drawing and the position of the apparatus. The information contained herein does not purport to be comprehensive or final as the apparatus is subject to being altered and/or superceded. Recipients should not rely on this information. Any liabilities are hereby expressly disclaimed.
e. The information contained herein has been provided by the NTA but does not purport to be comprehensive or final. Recipients should not rely on the information. Neither the NTA nor any of its directors, officers, employees, agents, stakeholders or advisers make any representation or warranty as to, or accept any liability or responsibility in relation to, the adequacy, accuracy, reasonableness or completeness of the information provided as part of this document or any matter on which the information is based (including but not limited to loss or damage arising as a result of reliance by recipients on the information or any part of it). Any liabilities are hereby expressly disclaimed.



Rev	Date	Drn	Chk'd	App'd	Description
M01	30/09/22	PN	AD	CA	ISSUE FOR PHASE 4: PLANNING

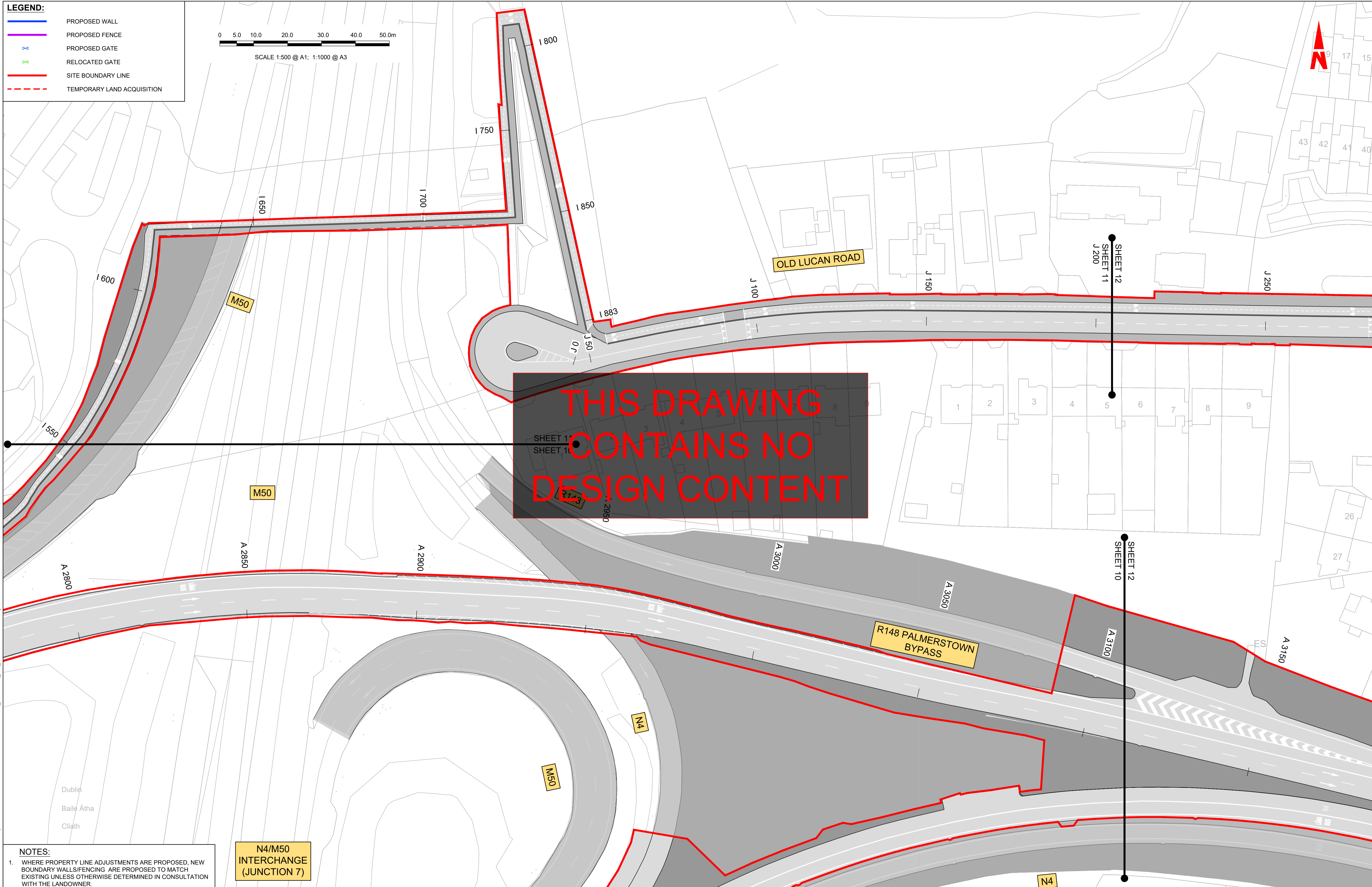
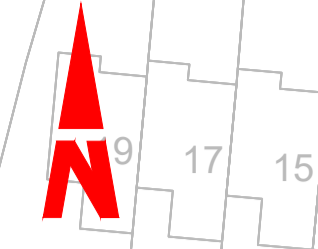
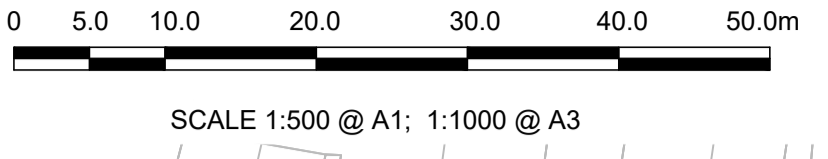
 Údarás Náisiúnta Iompair National Transport Authority		Engineering Designer 	
Date 30/09/22	Scale 1:500 @ A1 1:1000 @ A3	Drawn P.K.NOKADA	Checked A.T.DALE
Project Code BCIDA	Originator Code ACM	QMS Code	

Programme Title BUSCONNECTS DUBLIN CORE BUS CORRIDORS INFRASTRUCTURE WORKS			
Drawing Title LUCAN TO CITY CENTRE CORE BUS CORRIDOR SCHEME FENCING AND BOUNDARY TREATMENT			
Drawing File Name BCIDA-ACM-SPW_BW-0006_XX_00-DR-CR-0010	Sheet Number 10 of 31	Status A	Rev M01

DO NOT SCALE USE FIGURED DIMENSIONS ONLY

LEGEND:

	PROPOSED WALL
	PROPOSED FENCE
	PROPOSED GATE
	RELOCATED GATE
	SITE BOUNDARY LINE
	TEMPORARY LAND ACQUISITION



THIS DRAWING
CONTAINS NO
DESIGN CONTENT

NOTES:

- WHERE PROPERTY LINE ADJUSTMENTS ARE PROPOSED, NEW BOUNDARY WALLS/FENCING ARE PROPOSED TO MATCH EXISTING UNLESS OTHERWISE DETERMINED IN CONSULTATION WITH THE LANDOWNER.

N4/M50 INTERCHANGE (JUNCTION 7)

Disclaimer

a. © National Transport Authority (NTA) 2022. This drawing is confidential and the copyright in it is owned by NTA. This drawing must not be either loaned, copied or otherwise reproduced in whole or in part or used for any purpose without the prior permission of NTA.

b. This drawing is to be used for the design element identified in the title box. Other information shown is to be considered indicative only. The drawing is to be read in conjunction with all other relevant design drawings.

c. O.S. data used for plans are printed under © Ordnance Survey Ireland Government of Ireland. All rights reserved. Licence Number 2022/OSI_NMA_180 National Transport Authority. All elevations are in metres and relate to OSI Geoid Model (OSGM15) Malin Head. All Co-ordinates are in Irish Transverse Mercator Grid (ITM) as defined by OSI active local GPS station.

d. Information concerning the position of apparatus shown on this drawing is based on drawings supplied by the utility owners and/or the utility works contractor, whilst every care has been taken in the preparation of this drawing, positions should be taken as approximate and are intended for general guidance only and no representation is made by the NTA as to the accuracy, completeness, sufficiency or otherwise of this drawing and the position of the apparatus. The information contained herein does not purport to be comprehensive or final as the apparatus is subject to being altered and/or superceded. Recipients should not rely on this information. Any liabilities are hereby expressly disclaimed.

e. The information contained herein has been provided by the NTA but does not purport to be comprehensive or final. Recipients should not rely on the information. Neither the NTA nor any of its directors, officers, employees, agents, stakeholders or advisers make any representation or warranty as to, or accept any liability or responsibility in relation to, the adequacy, accuracy, reasonableness or completeness of the information provided as part of this document or any matter on which the information is based (including but not limited to loss or damage arising as a result of reliance by recipients on the information or any part of it). Any liabilities are hereby expressly disclaimed.



Rev	Date	Drn	Chk'd	App'd	Description
M01	30/09/22	PN	AD	CA	ISSUE FOR PHASE 4: PLANNING

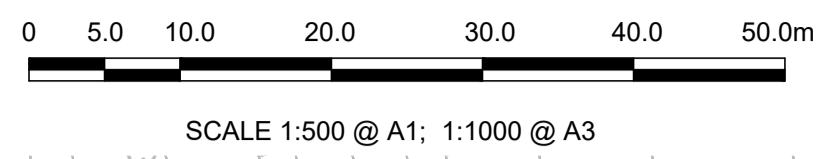
 Údarás Náisiúnta Iompair National Transport Authority		Engineering Designer 	
Date 30/09/22	Scale 1:500 @ A1 1:1000 @ A3	Drawn P.K.NOKADA	Checked A.T.DALE
Project Code BCIDA	Originator Code ACM	QMS Code	
Approved 		Approved 	

Programme Title BUSCONNECTS DUBLIN CORE BUS CORRIDORS INFRASTRUCTURE WORKS			
Drawing Title LUCAN TO CITY CENTRE CORE BUS CORRIDOR SCHEME FENCING AND BOUNDARY TREATMENT			
Drawing File Name BCIDA-ACM-SPW_BW-0006_XX_00-DR-CR-0011	Sheet Number 11 of 31	Status A	Rev M01

DO NOT SCALE USE FIGURED DIMENSIONS ONLY

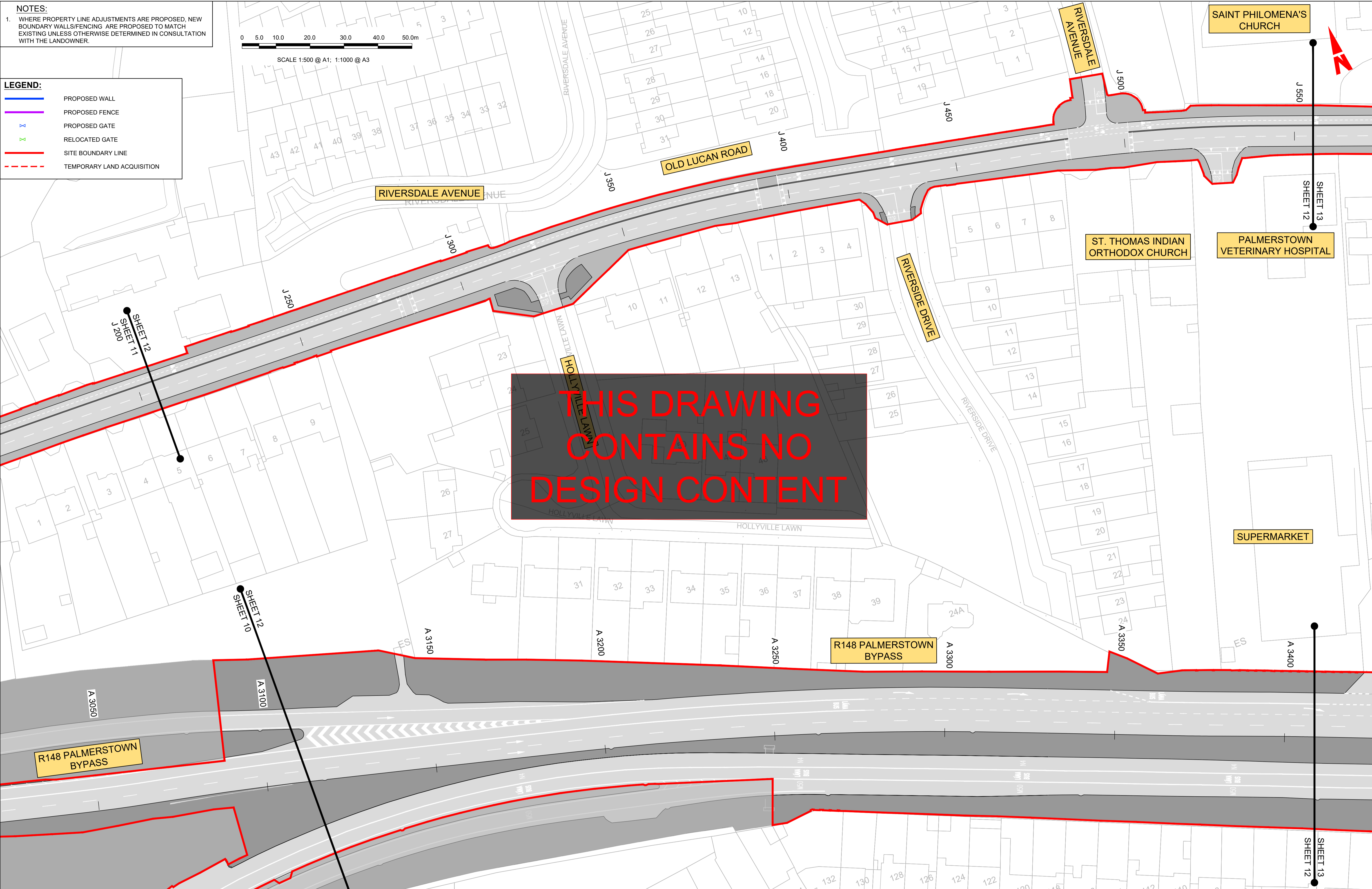
C:\Users\andrew.bingham\OneDrive - AECOM\Directory\Bus Connects\LUCAN\lead\BCIDA-ACM-SPW_BW-0006_XX_00-DR-CR-0011.dwg

NOTES:
 1. WHERE PROPERTY LINE ADJUSTMENTS ARE PROPOSED, NEW BOUNDARY WALLS/FENCING ARE PROPOSED TO MATCH EXISTING UNLESS OTHERWISE DETERMINED IN CONSULTATION WITH THE LANDOWNER.



LEGEND:

	PROPOSED WALL
	PROPOSED FENCE
	PROPOSED GATE
	RELOCATED GATE
	SITE BOUNDARY LINE
	TEMPORARY LAND ACQUISITION



THIS DRAWING
CONTAINS NO
DESIGN CONTENT

C:\Users\andrew.bingham\OneDrive - AECOM\Directory\Bus Connects\Lucan\Lead\BCIDA-ACM-SPW_BW-0006_XX_00-DR-CR-0012.dwg

Disclaimer
 a. © National Transport Authority (NTA) 2022. This drawing is confidential and the copyright in it is owned by NTA. This drawing must not be either loaned, copied or otherwise reproduced in whole or in part or used for any purpose without the prior permission of NTA.
 b. This drawing is to be used for the design element identified in the titlebox. Other information shown is to be considered indicative only. The drawing is to be read in conjunction with all other relevant design drawings.
 c. O.S. data used for plans are printed under © Ordnance Survey Ireland Government of Ireland. All rights reserved. Licence Number 2022/OSI_NMA_180 National Transport Authority. All elevations are in metres and relate to OSI Geoid Model (OSGM15) Malin Head. All Co-ordinates are in Irish Transverse Mercator Grid (ITM) as defined by OSI active local GPS station.
 d. Information concerning the position of apparatus shown on this drawing is based on drawings supplied by the utility owners and/or the utility works contractor, whilst every care has been taken in the preparation of this drawing, positions should be taken as approximate and are intended for general guidance only and no representation is made by the NTA as to the accuracy, completeness, sufficiency or otherwise of this drawing and the position of the apparatus. The information contained herein does not purport to be comprehensive or final as the apparatus is subject to being altered and/or superseded. Recipients should not rely on this information. Any liabilities are hereby expressly disclaimed.
 e. The information contained herein has been provided by the NTA but does not purport to be comprehensive or final. Recipients should not rely on the information. Neither the NTA nor any of its directors, officers, employees, agents, stakeholders or advisers make any representation or warranty as to, or accept any liability or responsibility in relation to, the adequacy, accuracy, reasonableness or completeness of the information provided as part of this document or any matter on which the information is based (including but not limited to loss or damage arising as a result of reliance by recipients on the information or any part of it). Any liabilities are hereby expressly disclaimed.

Rev	Date	Drn	Chk'd	App'd	Description
M01	30/09/22	PN	AD	CA	ISSUE FOR PHASE 4: PLANNING

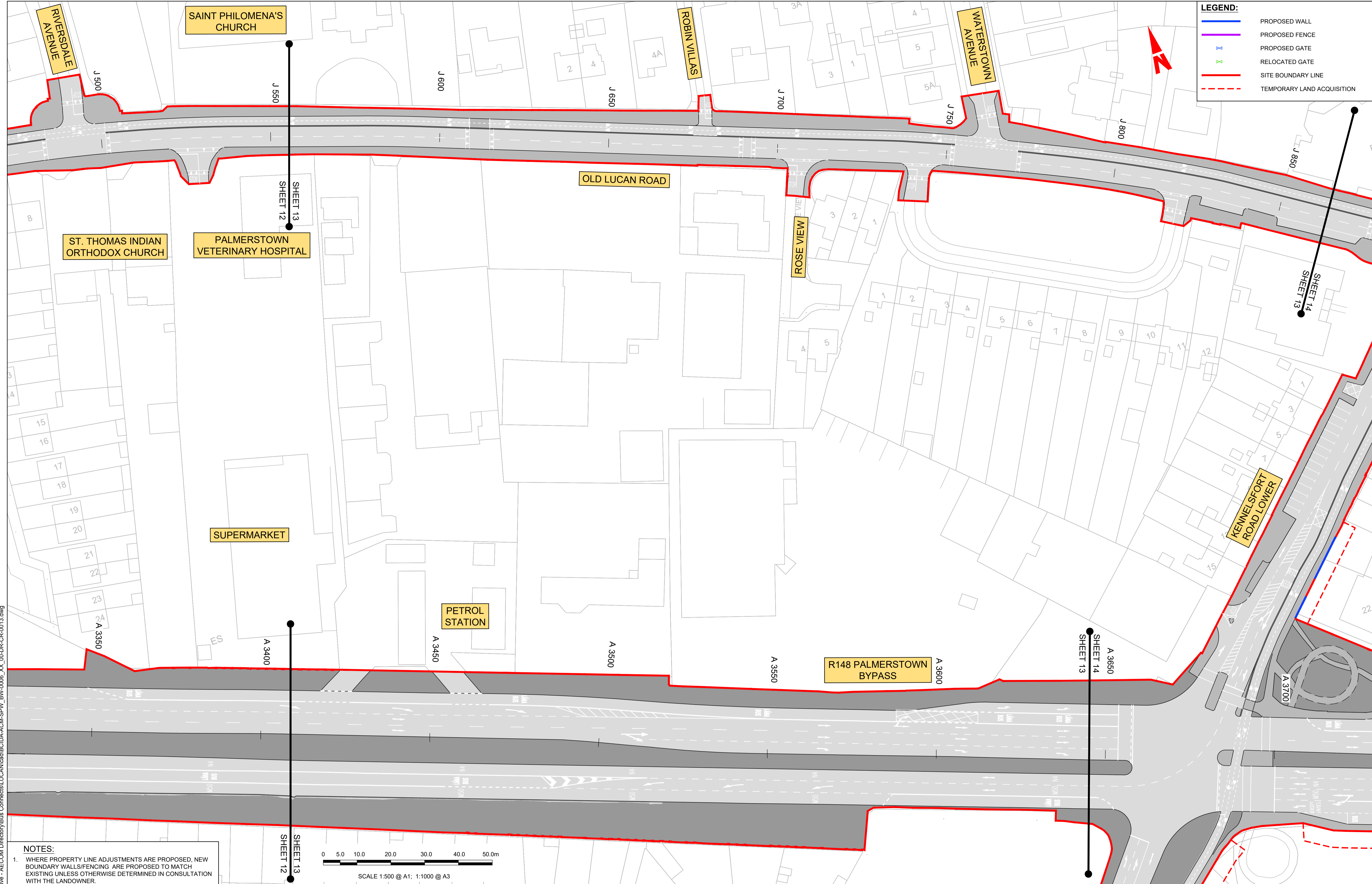
Client		Engineering Designer	
 Údarás Náisiúnta Iompair National Transport Authority		 	
Date	Scale	Drawn	Checked
30/09/22	1:500 @ A1 1:1000 @ A3	P.K.NOKADA	A.T.DALE
Project Code	Originator Code	QMS Code	Approved
BCIDA	ACM		C.ACTON

Programme Title			
BUSCONNECTS DUBLIN			
CORE BUS CORRIDORS INFRASTRUCTURE WORKS			
Drawing Title			
LUCAN TO CITY CENTRE CORE BUS CORRIDOR SCHEME			
FENCING AND BOUNDARY TREATMENT			
Drawing File Name	Sheet Number	Status	Rev
BCIDA-ACM-SPW_BW-0006_XX_00-DR-CR-0012	12 of 31	A	M01

DO NOT SCALE USE FIGURED DIMENSIONS ONLY

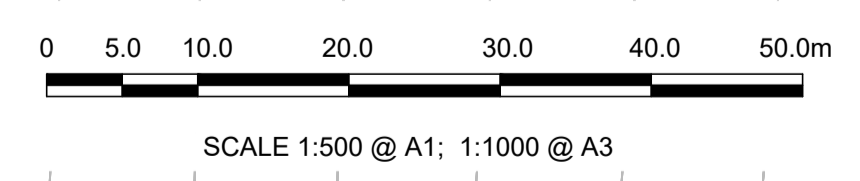
LEGEND:

- PROPOSED WALL
- PROPOSED FENCE
- + PROPOSED GATE
- + RELOCATED GATE
- SITE BOUNDARY LINE
- - - TEMPORARY LAND ACQUISITION



NOTES:

- WHERE PROPERTY LINE ADJUSTMENTS ARE PROPOSED, NEW BOUNDARY WALLS/FENCING ARE PROPOSED TO MATCH EXISTING UNLESS OTHERWISE DETERMINED IN CONSULTATION WITH THE LANDOWNER.



Disclaimer

a. © National Transport Authority (NTA) 2022. This drawing is confidential and the copyright in it is owned by NTA. This drawing must not be either loaned, copied or otherwise reproduced in whole or in part or used for any purpose without the prior permission of NTA.

b. This drawing is to be used for the design element identified in the titlebox. Other information shown is to be considered indicative only. The drawing is to be read in conjunction with all other relevant design drawings.

c. O.S. data used for plans are printed under © Ordnance Survey Ireland Government of Ireland. All rights reserved. Licence Number 2022/OSI, NMA, 180 National Transport Authority. All elevations are in metres and relate to OSI Geoid Model (OSGM15) Malin Head. All Co-ordinates are in Irish Transverse Mercator Grid (ITM) as defined by OSI active local GPS station.

d. Information concerning the position of apparatus shown on this drawing is based on drawings supplied by the utility owners and/or the utility works contractor, whilst every care has been taken in the preparation of this drawing, positions should be taken as approximate and are intended for general guidance only and no representation is made by the NTA as to the accuracy, completeness, sufficiency or otherwise of this drawing and the position of the apparatus. The information contained herein does not purport to be comprehensive or final as the apparatus is subject to being altered and/or superceded. Recipients should not rely on this information. Any liabilities are hereby expressly disclaimed.

e. The information contained herein has been provided by the NTA but does not purport to be comprehensive or final. Recipients should not rely on the information. Neither the NTA nor any of its directors, officers, employees, agents, stakeholders or advisers make any representation or warranty as to, or accept any liability or responsibility in relation to, the adequacy, accuracy, reasonableness or completeness of the information provided as part of this document or any matter on which the information is based (including but not limited to loss or damage arising as a result of reliance by recipients on the information or any part of it). Any liabilities are hereby expressly disclaimed.



Rev	Date	Drn	Chk'd	App'd	Description
M01	30/09/22	PN	AD	CA	ISSUE FOR PHASE 4: PLANNING

Client: **NTA**
Údarás Náisiúnta Iompair
National Transport Authority

Engineering Designer: **AECOM** MOTT MACDONALD

Date: 30/09/22
Scale: 1:500 @ A1, 1:1000 @ A3

Project Code: BCIDA
Originator Code: ACM

Drawn: P.K.NOKADA
Checked: A.T.DALE
Approved: C.ACTON

QMS Code:

Programme Title: **BUSCONNECTS DUBLIN CORE BUS CORRIDORS INFRASTRUCTURE WORKS**

Drawing Title: **LUCAN TO CITY CENTRE CORE BUS CORRIDOR SCHEME FENCING AND BOUNDARY TREATMENT**

Drawing File Name: BCIDA-ACM-SPW_BW-0006_XX_00-DR-CR-0013

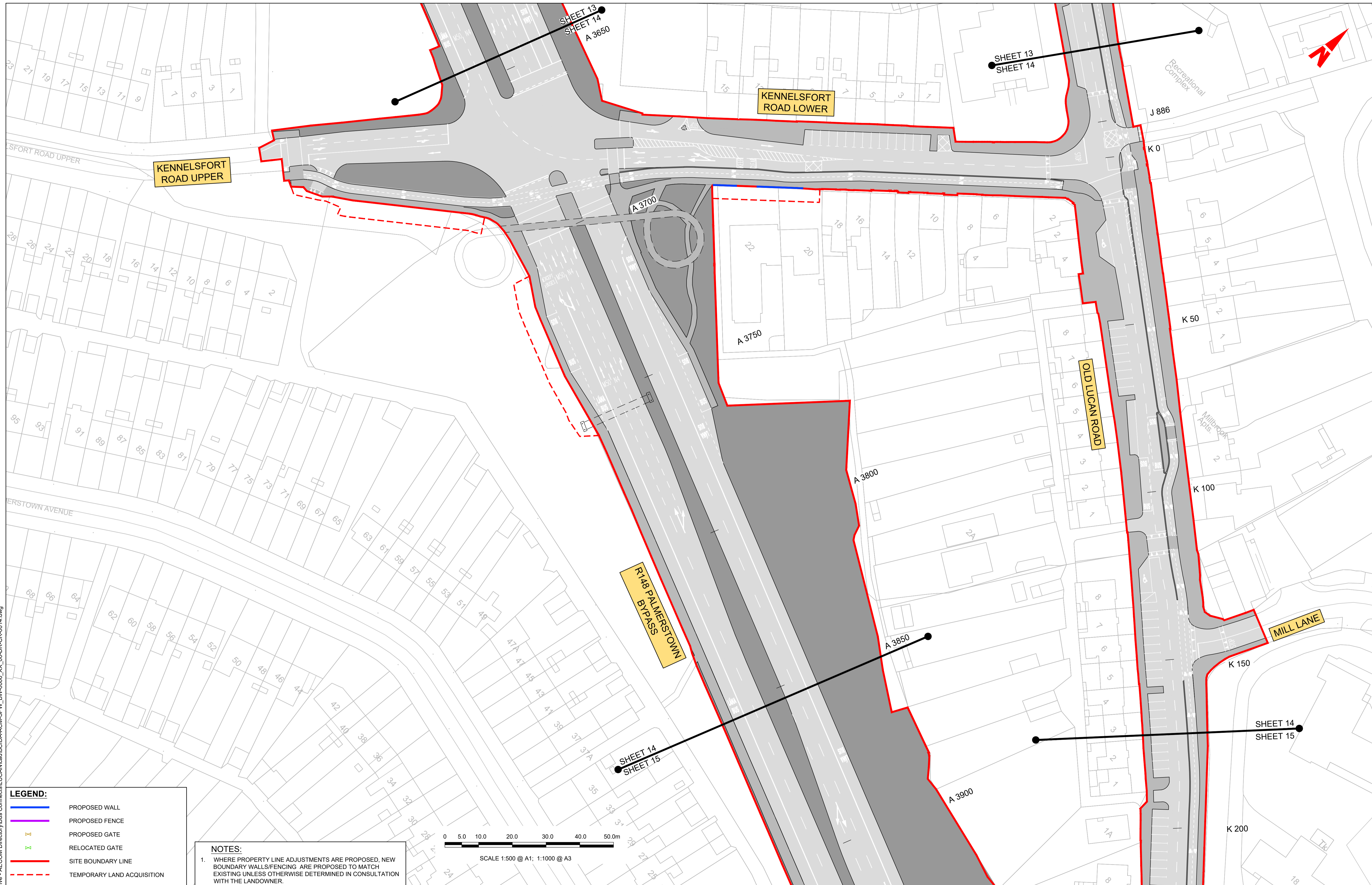
Sheet Number: 13 of 31

Status: A

Rev: M01

DO NOT SCALE USE FIGURED DIMENSIONS ONLY

C:\Users\andrew.bingham\OneDrive - AECOM\Directory\Bris Connects\LUCAN\lead\BCIDA-ACM-SPW_BW-0006_XX_00-DR-CR-0013.dwg

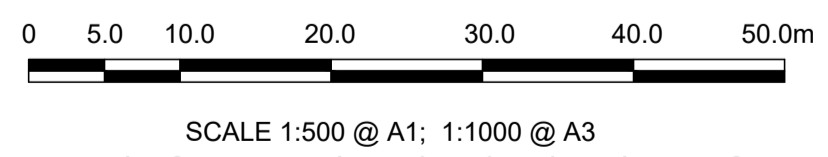


LEGEND:

	PROPOSED WALL
	PROPOSED FENCE
	PROPOSED GATE
	RELOCATED GATE
	SITE BOUNDARY LINE
	TEMPORARY LAND ACQUISITION

NOTES:

- WHERE PROPERTY LINE ADJUSTMENTS ARE PROPOSED, NEW BOUNDARY WALLS/FENCING ARE PROPOSED TO MATCH EXISTING UNLESS OTHERWISE DETERMINED IN CONSULTATION WITH THE LANDOWNER.



Disclaimer

a. © National Transport Authority (NTA) 2022. This drawing is confidential and the copyright in it is owned by NTA. This drawing must not be either loaned, copied or otherwise reproduced in whole or in part or used for any purpose without the prior permission of NTA.

b. This drawing is to be used for the design element identified in the titlebox. Other information shown is to be considered indicative only. The drawing is to be read in conjunction with all other relevant design drawings.

c. O.S. data used for plans are printed under © Ordnance Survey Ireland Government of Ireland. All rights reserved. Licence Number 2022/OSI_NMA_180 National Transport Authority. All elevations are in metres and relate to OSI Geoid Model (OSGM15) Malin Head. All Co-ordinates are in Irish Transverse Mercator Grid (ITM) as defined by OSI active local GPS station.

d. Information concerning the position of apparatus shown on this drawing is based on drawings supplied by the utility owners and/or the utility works contractor, whilst every care has been taken in the preparation of this drawing, positions should be taken as approximate and are intended for general guidance only and no representation is made by the NTA as to the accuracy, completeness, sufficiency or otherwise of this drawing and the position of the apparatus. The information contained herein does not purport to be comprehensive or final as the apparatus is subject to being altered and/or superceded. Recipients should not rely on this information. Any liabilities are hereby expressly disclaimed.

e. The information contained herein has been provided by the NTA but does not purport to be comprehensive or final. Recipients should not rely on the information. Neither the NTA nor any of its directors, officers, employees, agents, stakeholders or advisers make any representation or warranty as to, or accept any liability or responsibility in relation to, the adequacy, accuracy, reasonableness or completeness of the information provided as part of this document or any matter on which the information is based (including but not limited to loss or damage arising as a result of reliance by recipients on the information or any part of it). Any liabilities are hereby expressly disclaimed.

Rev	Date	Drm	Chk'd	App'd	Description
M01	30/09/22	PN	AD	CA	ISSUE FOR PHASE 4: PLANNING

Client

Engineering Designer

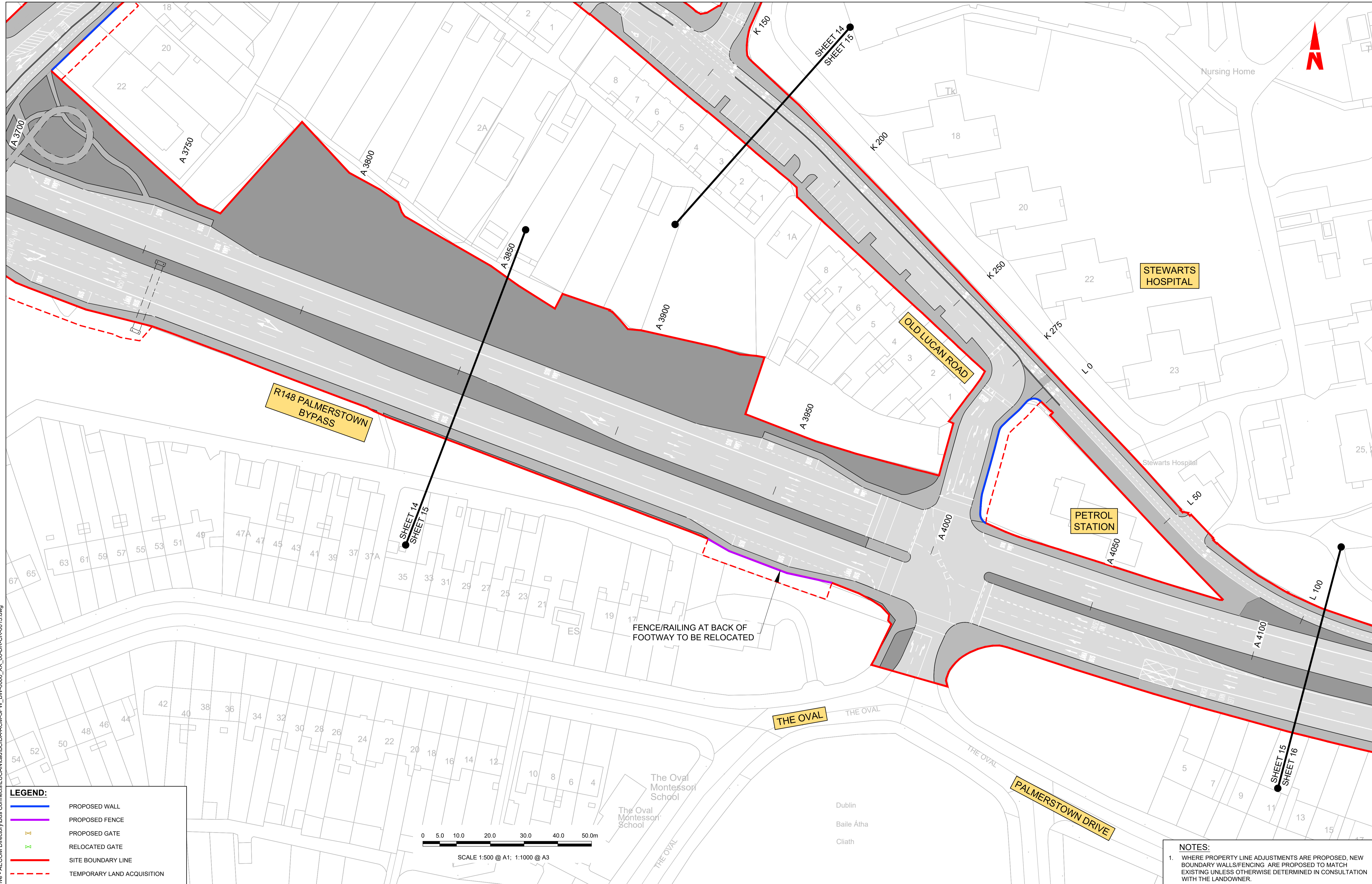
MOTT MACDONALD

Date	Scale	Drawn	Checked	Approved
30/09/22	1:500 @ A1 1:1000 @ A3	P.K.NOKADA	A.T.DALE	C.ACTON
Project Code	Originator Code	QMS Code		
BCIDA	ACM			

Programme Title				BUSCONNECTS DUBLIN			
				CORE BUS CORRIDORS INFRASTRUCTURE WORKS			
Drawing Title				LUCAN TO CITY CENTRE CORE BUS CORRIDOR SCHEME			
				FENCING AND BOUNDARY TREATMENT			
Drawing File Name	Sheet Number	Status	Rev				
BCIDA-ACM-SPW_BW-0006_XX_00-DR-CR-0014	14 of 31	A	M01				

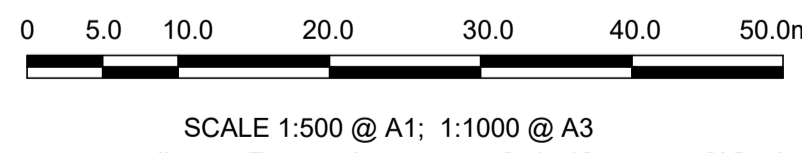
DO NOT SCALE USE FIGURED DIMENSIONS ONLY

C:\Users\andrew.bingham\OneDrive - AECOM\Directory\Bus Connects\LUCAN\lead\BCIDA-ACM-SPW_BW-0006_XX_00-DR-CR-0014.dwg



LEGEND:

- PROPOSED WALL
- PROPOSED FENCE
- X PROPOSED GATE
- X RELOCATED GATE
- SITE BOUNDARY LINE
- - - TEMPORARY LAND ACQUISITION



NOTES:

- WHERE PROPERTY LINE ADJUSTMENTS ARE PROPOSED, NEW BOUNDARY WALLS/FENCING ARE PROPOSED TO MATCH EXISTING UNLESS OTHERWISE DETERMINED IN CONSULTATION WITH THE LANDOWNER.

Disclaimer

a. © National Transport Authority (NTA) 2022. This drawing is confidential and the copyright in it is owned by NTA. This drawing must not be either loaned, copied or otherwise reproduced in whole or in part or used for any purpose without the prior permission of NTA.

b. This drawing is to be used for the design element identified in the titlebox. Other information shown is to be considered indicative only. The drawing is to be read in conjunction with all other relevant design drawings.

c. O.S. data used for plans are printed under © Ordnance Survey Ireland Government of Ireland. All rights reserved. Licence Number 2022/OSI, NMA, 180 National Transport Authority. All elevations are in metres and relate to OSI Geoid Model (OSGM15) Mean Head. All Co-ordinates are in Irish Transverse Mercator Grid (ITM) as defined by OSI active local GPS station.

d. Information concerning the position of apparatus shown on this drawing is based on drawings supplied by the utility owners and/or the utility works contractor, whilst every care has been taken in the preparation of this drawing, positions should be taken as approximate and are intended for general guidance only and no representation is made by the NTA as to the accuracy, completeness, sufficiency or otherwise of this drawing and the position of the apparatus. The information contained herein does not purport to be comprehensive or final as the apparatus is subject to being altered and/or superseded. Recipients should not rely on this information. Any liabilities are hereby expressly disclaimed.

e. The information contained herein has been provided by the NTA but does not purport to be comprehensive or final. Recipients should not rely on the information. Neither the NTA nor any of its directors, officers, employees, agents, stakeholders or advisers make any representation or warranty as to, or accept any liability or responsibility in relation to, the adequacy, accuracy, reasonableness or completeness of the information provided as part of this document or any matter on which the information is based (including but not limited to loss or damage arising as a result of reliance by recipients on the information or any part of it). Any liabilities are hereby expressly disclaimed.

Rev	Date	Drn	Chk'd	App'd	Description
M01	30/09/22	PN	AD	CA	ISSUE FOR PHASE 4: PLANNING

Client

Engineering Designer

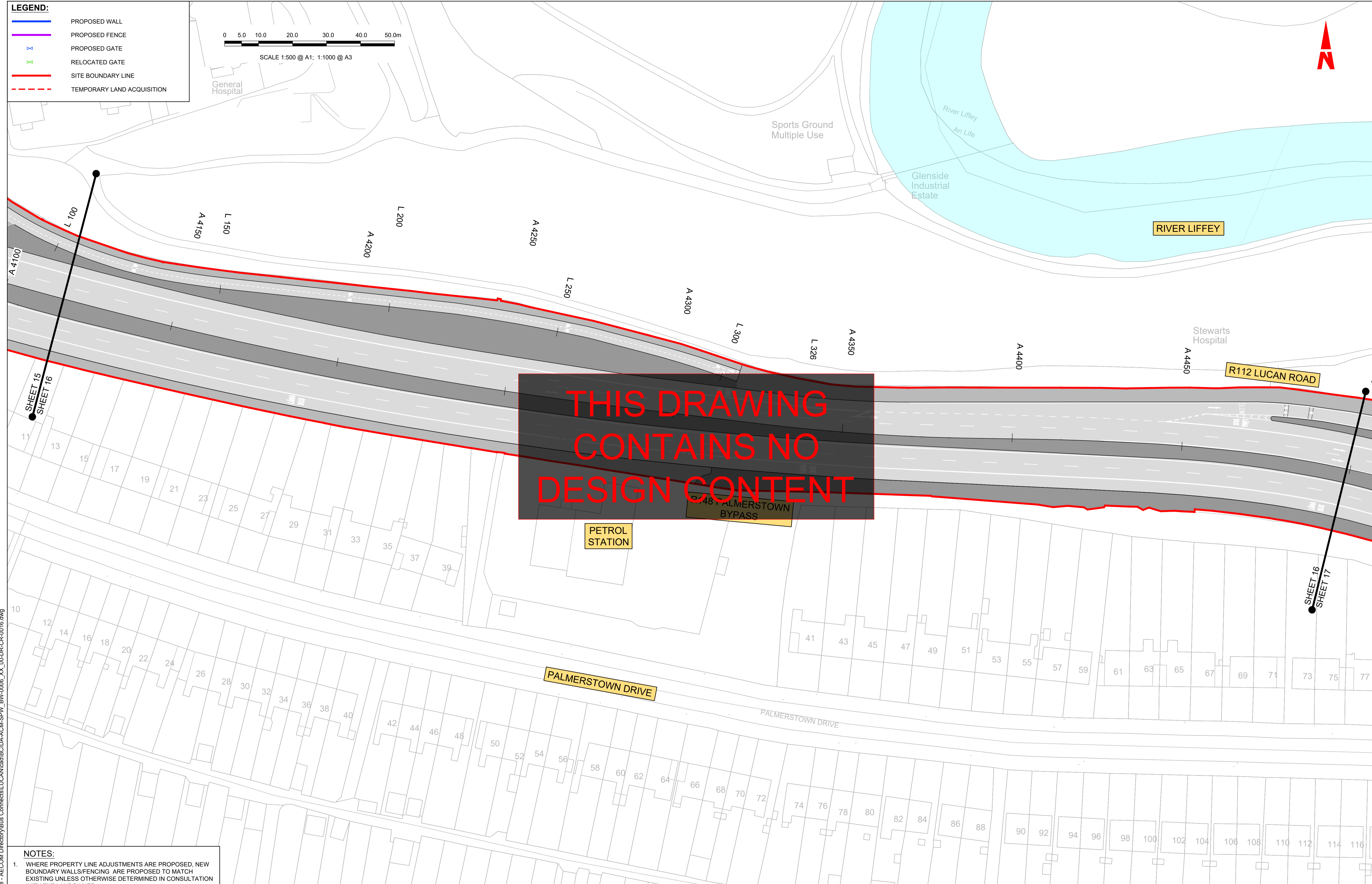
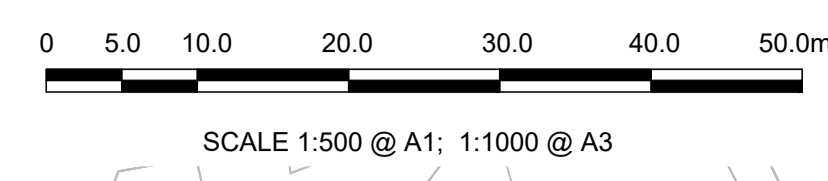
Programme Title BUSCONNECTS DUBLIN CORE BUS CORRIDORS INFRASTRUCTURE WORKS			
Drawing Title LUCAN TO CITY CENTRE CORE BUS CORRIDOR SCHEME FENCING AND BOUNDARY TREATMENT			
Drawing File Name BCIDA-ACM-SPW_BW-0006_XX_00-DR-CR-0015	Sheet Number 15 of 31	Status A	Rev M01

DO NOT SCALE USE FIGURED DIMENSIONS ONLY

C:\Users\andrew.bingham\OneDrive - AECOM\Directory\Bus Connects\LUCAN\lead\BCIDA-ACM-SPW_BW-0006_XX_00-DR-CR-0015.dwg

LEGEND:

	PROPOSED WALL
	PROPOSED FENCE
	PROPOSED GATE
	RELOCATED GATE
	SITE BOUNDARY LINE
	TEMPORARY LAND ACQUISITION



THIS DRAWING
CONTAINS NO
DESIGN CONTENT

NOTES:

- WHERE PROPERTY LINE ADJUSTMENTS ARE PROPOSED, NEW BOUNDARY WALLS/FENCING ARE PROPOSED TO MATCH EXISTING UNLESS OTHERWISE DETERMINED IN CONSULTATION WITH THE LANDOWNER.

Disclaimer
 a. © National Transport Authority (NTA) 2022. This drawing is confidential and the copyright in it is owned by NTA. This drawing must not be either loaned, copied or otherwise reproduced in whole or in part or used for any purpose without the prior permission of NTA.
 b. This drawing is to be used for the design element identified in the titlebox. Other information shown is to be considered indicative only. The drawing is to be read in conjunction with all other relevant design drawings.
 c. O.S. data used for plans are printed under © Ordnance Survey Ireland Government of Ireland. All rights reserved. Licence Number 2022/OSI_NMA_180 National Transport Authority. All elevations are in metres and relate to OSI Geoid Model (OSGM15) Malin Head. All Co-ordinates are in Irish Transverse Mercator Grid (ITM) as defined by OSI active local GPS station.
 d. Information concerning the position of apparatus shown on this drawing is based on drawings supplied by the utility owners and/or the utility works contractor, whilst every care has been taken in the preparation of this drawing, positions should be taken as approximate and are intended for general guidance only and no representation is made by the NTA as to the accuracy, completeness, sufficiency or otherwise of this drawing and the position of the apparatus. The information contained herein does not purport to be comprehensive or final as the apparatus is subject to being altered and/or superceded. Recipients should not rely on this information. Any liabilities are hereby expressly disclaimed.
 e. The information contained herein has been provided by the NTA but does not purport to be comprehensive or final. Recipients should not rely on the information. Neither the NTA nor any of its directors, officers, employees, agents, stakeholders or advisers make any representation or warranty as to, or accept any liability or responsibility in relation to, the adequacy, accuracy, reasonableness or completeness of the information provided as part of this document or any matter on which the information is based (including but not limited to loss or damage arising as a result of reliance by recipients on the information or any part of it). Any liabilities are hereby expressly disclaimed.



Rev	Date	Drm	Chk'd	App'd	Description
M01	30/09/22	PN	AD	CA	ISSUE FOR PHASE 4: PLANNING

Client NTA Údarás Náisiúnta Iompair National Transport Authority		Engineering Designer AECOM MOTT MACDONALD	
Date 30/09/22	Scale 1:500 @ A1 1:1000 @ A3	Drawn P.K.NOKADA	Checked A.T.DALE
Project Code BCIDA	Originator Code ACM	QMS Code	Approved C.ACTON

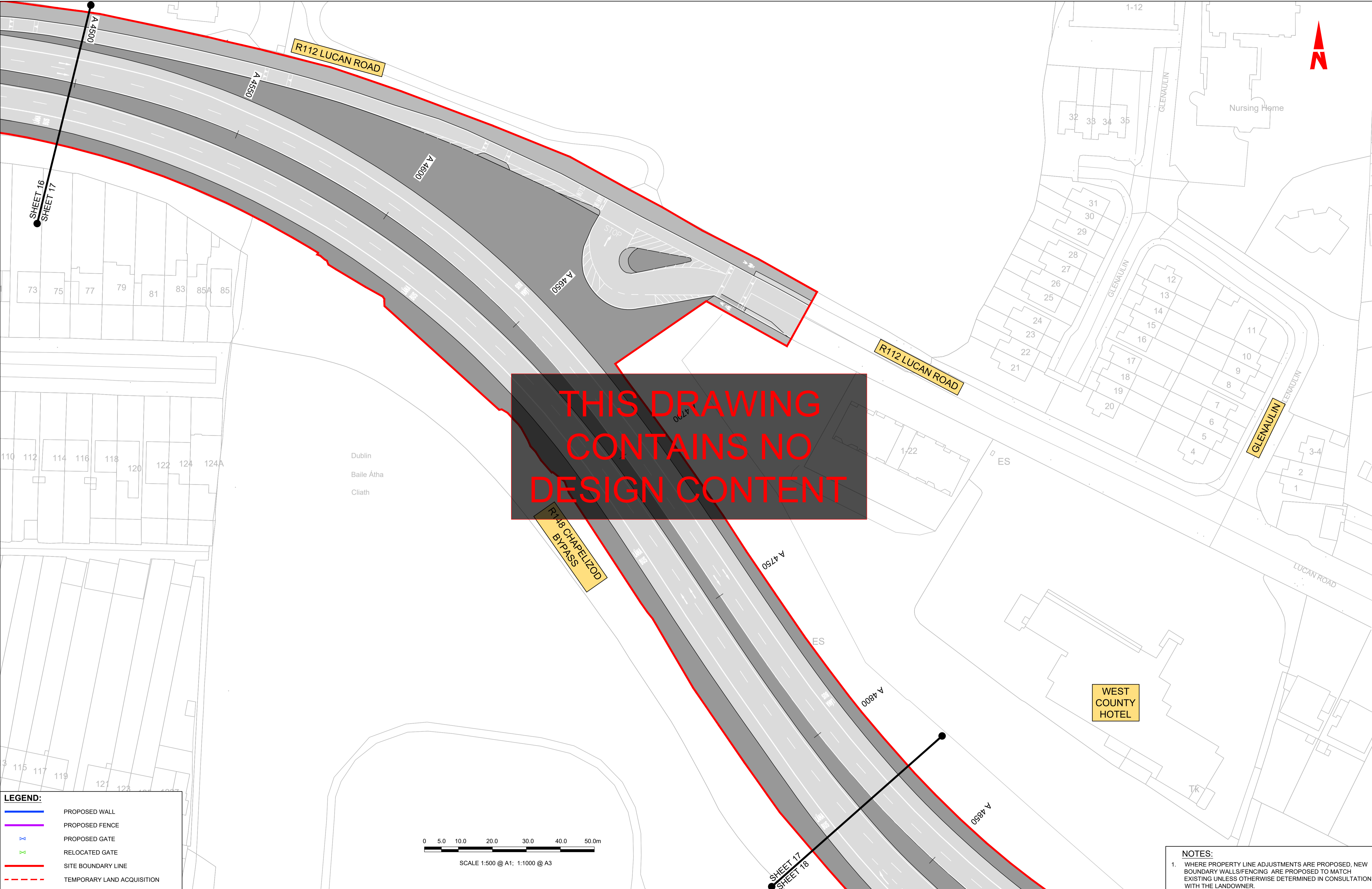
Programme Title BUSCONNECTS DUBLIN CORE BUS CORRIDORS INFRASTRUCTURE WORKS			
Drawing Title LUCAN TO CITY CENTRE CORE BUS CORRIDOR SCHEME FENCING AND BOUNDARY TREATMENT			
Drawing File Name BCIDA-ACM-SPW_BW-0006_XX_00-DR-CR-0016	Sheet Number 16 of 31	Status A	Rev M01

DO NOT SCALE USE FIGURED DIMENSIONS ONLY

C:\Users\andrew.bingham\OneDrive - AECOM\Directory\Bus Connects\LUCAN\lead\BCIDA-ACM-SPW_BW-0006_XX_00-DR-CR-0016.dwg

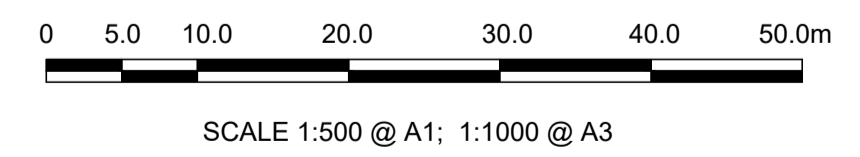


**THIS DRAWING
CONTAINS NO
DESIGN CONTENT**



LEGEND:

	PROPOSED WALL
	PROPOSED FENCE
	PROPOSED GATE
	RELOCATED GATE
	SITE BOUNDARY LINE
	TEMPORARY LAND ACQUISITION



NOTES:

- WHERE PROPERTY LINE ADJUSTMENTS ARE PROPOSED, NEW BOUNDARY WALLS/FENCING ARE PROPOSED TO MATCH EXISTING UNLESS OTHERWISE DETERMINED IN CONSULTATION WITH THE LANDOWNER.

Disclaimer

a. © National Transport Authority (NTA) 2022. This drawing is confidential and the copyright in it is owned by NTA. This drawing must not be either loaned, copied or otherwise reproduced in whole or in part or used for any purpose without the prior permission of NTA.

b. This drawing is to be used for the design element identified in the titlebox. Other information shown is to be considered indicative only. The drawing is to be read in conjunction with all other relevant design drawings.

c. O.S. data used for plans are printed under © Ordnance Survey Ireland Government of Ireland. All rights reserved. Licence Number 2022/OSI_NMA_180 National Transport Authority. All elevations are in metres and relate to OSI Geoid Model (OSGM15) Malin Head. All Co-ordinates are in Irish Transverse Mercator Grid (ITM) as defined by OSI active local GPS station.

d. Information concerning the position of apparatus shown on this drawing is based on drawings supplied by the utility owners and/or the utility works contractor, whilst every care has been taken in the preparation of this drawing, positions should be taken as approximate and are intended for general guidance only and no representation is made by the NTA as to the accuracy, completeness, sufficiency or otherwise of this drawing and the position of the apparatus. The information contained herein does not purport to be comprehensive or final as the apparatus is subject to being altered and/or superceded. Recipients should not rely on this information. Any liabilities are hereby expressly disclaimed.

e. The information contained herein has been provided by the NTA but does not purport to be comprehensive or final. Recipients should not rely on the information. Neither the NTA nor any of its directors, officers, employees, agents, stakeholders or advisers make any representation or warranty as to, or accept any liability or responsibility in relation to, the adequacy, accuracy, reasonableness or completeness of the information provided as part of this document or any matter on which the information is based (including but not limited to loss or damage arising as a result of reliance by recipients on the information or any part of it). Any liabilities are hereby expressly disclaimed.



Rev	Date	Drm	Chk'd	App'd	Description
M01	30/09/22	PN	AD	CA	ISSUE FOR PHASE 4: PLANNING

Client: **NTA**
Údarás Náisiúnta Iompair
National Transport Authority

Engineering Designer: **AECOM**, **MOTT MACDONALD**

Date: 30/09/22
Scale: 1:500 @ A1, 1:1000 @ A3

Project Code: BCIDA
Originator Code: ACM

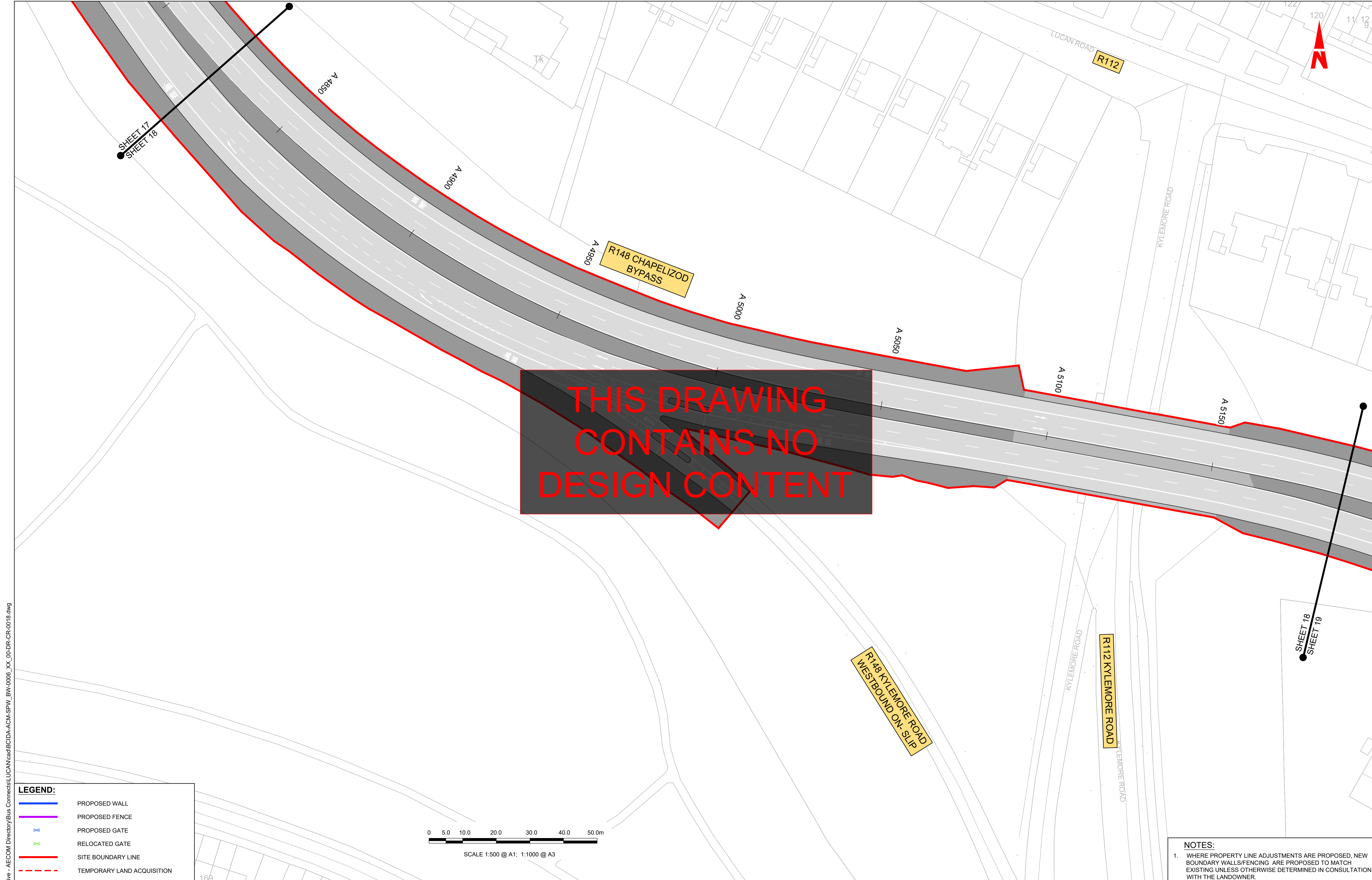
Drawn: P.K.NOKADA
Checked: A.T.DALE
Approved: C.ACTON

QMS Code:

Programme Title: BUSCONNECTS DUBLIN CORE BUS CORRIDORS INFRASTRUCTURE WORKS			
Drawing Title: LUCAN TO CITY CENTRE CORE BUS CORRIDOR SCHEME FENCING AND BOUNDARY TREATMENT			
Drawing File Name: BCIDA-ACM-SPW_BW-0006_XX_00-DR-CR-0017	Sheet Number: 17 of 31	Status: A	Rev: M01

DO NOT SCALE USE FIGURED DIMENSIONS ONLY

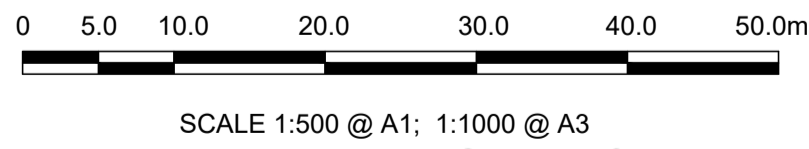
C:\Users\andrew.bingham\OneDrive - AECOM\Directory\Bus Connects\LUCAN\lead\BCIDA-ACM-SPW_BW-0006_XX_00-DR-CR-0017.dwg



THIS DRAWING
CONTAINS NO
DESIGN CONTENT

LEGEND:

	PROPOSED WALL
	PROPOSED FENCE
	PROPOSED GATE
	RELOCATED GATE
	SITE BOUNDARY LINE
	TEMPORARY LAND ACQUISITION



NOTES:

- WHERE PROPERTY LINE ADJUSTMENTS ARE PROPOSED, NEW BOUNDARY WALLS/FENCING ARE PROPOSED TO MATCH EXISTING UNLESS OTHERWISE DETERMINED IN CONSULTATION WITH THE LANDOWNER.

Disclaimer
a. © National Transport Authority (NTA) 2022. This drawing is confidential and the copyright in it is owned by NTA. This drawing must not be either loaned, copied or otherwise reproduced in whole or in part or used for any purpose without the prior permission of NTA.
b. This drawing is to be used for the design element identified in the titlebox. Other information shown is to be considered indicative only. The drawing is to be read in conjunction with all other relevant design drawings.
c. O.S. data used for plans are printed under © Ordnance Survey Ireland Government of Ireland. All rights reserved. Licence Number 2022/OSI_NMA_180 National Transport Authority. All elevations are in metres and relate to OSI Geoid Model (OSGM15) Malin Head. All Co-ordinates are in Irish Transverse Mercator Grid (ITM) as defined by OSI active local GPS station.
d. Information concerning the position of apparatus shown on this drawing is based on drawings supplied by the utility owners and/or the utility works contractor, whilst every care has been taken in the preparation of this drawing, positions should be taken as approximate and are intended for general guidance only and no representation is made by the NTA as to the accuracy, completeness, sufficiency or otherwise of this drawing and the position of the apparatus. The information contained herein does not purport to be comprehensive or final as the apparatus is subject to being altered and/or superceded. Recipients should not rely on this information. Any liabilities are hereby expressly disclaimed.
e. The information contained herein has been provided by the NTA but does not purport to be comprehensive or final. Recipients should not rely on the information. Neither the NTA nor any of its directors, officers, employees, agents, stakeholders or advisers make any representation or warranty as to, or accept any liability or responsibility in relation to the adequacy, accuracy, reasonableness or completeness of the information provided as part of this document or any matter on which the information is based (including but not limited to loss or damage arising as a result of reliance by recipients on the information or any part of it). Any liabilities are hereby expressly disclaimed.

Rev	Date	Drm	Chk'd	App'd	Description
M01	30/09/22	PN	AD	CA	ISSUE FOR PHASE 4: PLANNING

Client
NTA
Údarás Náisiúnta Iompair
National Transport Authority

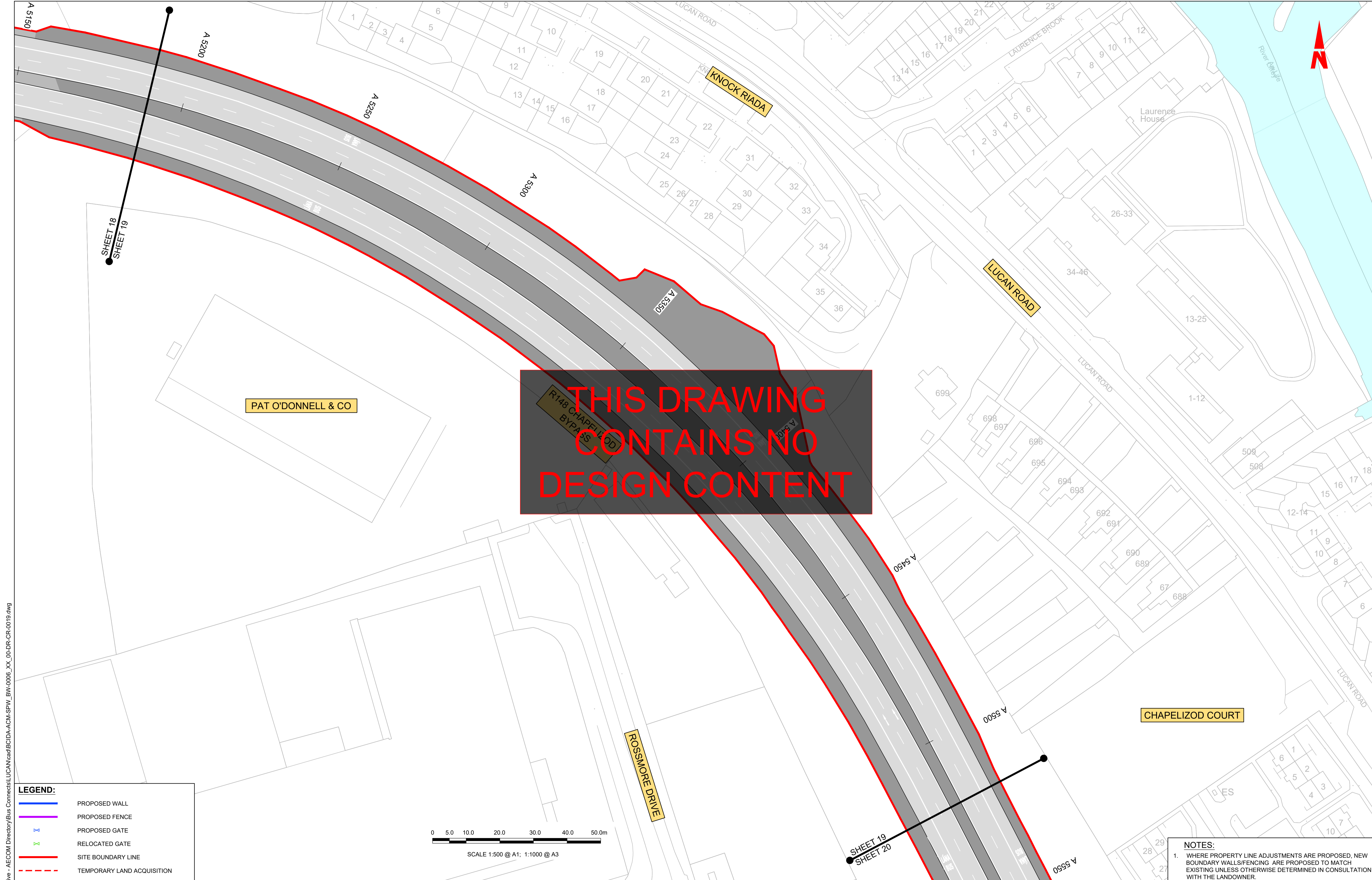
Engineering Designer
AECOM **MOTT MACDONALD**

Date	Scale	Drawn	Checked	Approved
30/09/22	1:500 @ A1 1:1000 @ A3	P.K.NOKADA	A.T.DALE	C.ACTON
Project Code	Originator Code	QMS Code		
BCIDA	ACM			

Programme Title BUSCONNECTS DUBLIN CORE BUS CORRIDORS INFRASTRUCTURE WORKS			
Drawing Title LUCAN TO CITY CENTRE CORE BUS CORRIDOR SCHEME FENCING AND BOUNDARY TREATMENT			
Drawing File Name BCIDA-ACM-SPW_BW-0006_XX_00-DR-CR-0018	Sheet Number 18 of 31	Status A	Rev M01

DO NOT SCALE USE FIGURED DIMENSIONS ONLY

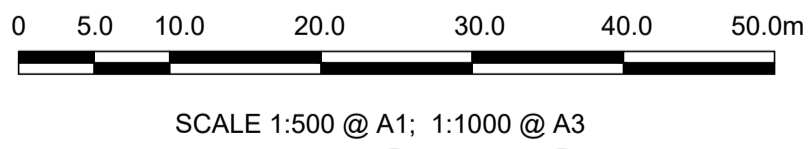
C:\Users\andrew.bingham\OneDrive - AECOM\Directory\Bus Connects\Lucan\Lead\BCIDA-ACM-SPW_BW-0006_XX_00-DR-CR-0018.dwg



THIS DRAWING
CONTAINS NO
DESIGN CONTENT

LEGEND:

	PROPOSED WALL
	PROPOSED FENCE
	PROPOSED GATE
	RELOCATED GATE
	SITE BOUNDARY LINE
	TEMPORARY LAND ACQUISITION



NOTES:

- WHERE PROPERTY LINE ADJUSTMENTS ARE PROPOSED, NEW BOUNDARY WALLS/FENCING ARE PROPOSED TO MATCH EXISTING UNLESS OTHERWISE DETERMINED IN CONSULTATION WITH THE LANDOWNER.

Disclaimer
a. © National Transport Authority (NTA) 2022. This drawing is confidential and the copyright in it is owned by NTA. This drawing must not be either loaned, copied or otherwise reproduced in whole or in part or used for any purpose without the prior permission of NTA.
b. This drawing is to be used for the design element identified in the titlebox. Other information shown is to be considered indicative only. The drawing is to be read in conjunction with all other relevant design drawings.
c. O.S. data used for plans are printed under © Ordnance Survey Ireland Government of Ireland. All rights reserved. Licence Number 2022/OSI_NMA_180 National Transport Authority. All elevations are in metres and relate to OSI Geoid Model (OSGM15) Malin Head. All Co-ordinates are in Irish Transverse Mercator Grid (ITM) as defined by OSI active local GPS station.
d. Information concerning the position of apparatus shown on this drawing is based on drawings supplied by the utility owners and/or the utility works contractor, whilst every care has been taken in the preparation of this drawing, positions should be taken as approximate and are intended for general guidance only and no representation is made by the NTA as to the accuracy, completeness, sufficiency or otherwise of this drawing and the position of the apparatus. The information contained herein does not purport to be comprehensive or final as the apparatus is subject to being altered and/or superceded. Recipients should not rely on this information. Any liabilities are hereby expressly disclaimed.
e. The information contained herein has been provided by the NTA but does not purport to be comprehensive or final. Recipients should not rely on the information. Neither the NTA nor any of its directors, officers, employees, agents, stakeholders or advisers make any representation or warranty as to, or accept any liability or responsibility in relation to the adequacy, accuracy, reasonableness or completeness of the information provided as part of this document or any matter on which the information is based (including but not limited to loss or damage arising as a result of reliance by recipients on the information or any part of it). Any liabilities are hereby expressly disclaimed.



Rev	Date	Drm	Chk'd	App'd	Description
M01	30/09/22	PN	AD	CA	ISSUE FOR PHASE 4: PLANNING

 Date: 30/09/22 Project Code: BCIDA		Engineering Designer Drawn: P.K.NOKADA Checked: A.T.DALE Approved: C.ACTON	
Scale 1:500 @ A1 1:1000 @ A3 Originator Code: ACM		QMS Code	

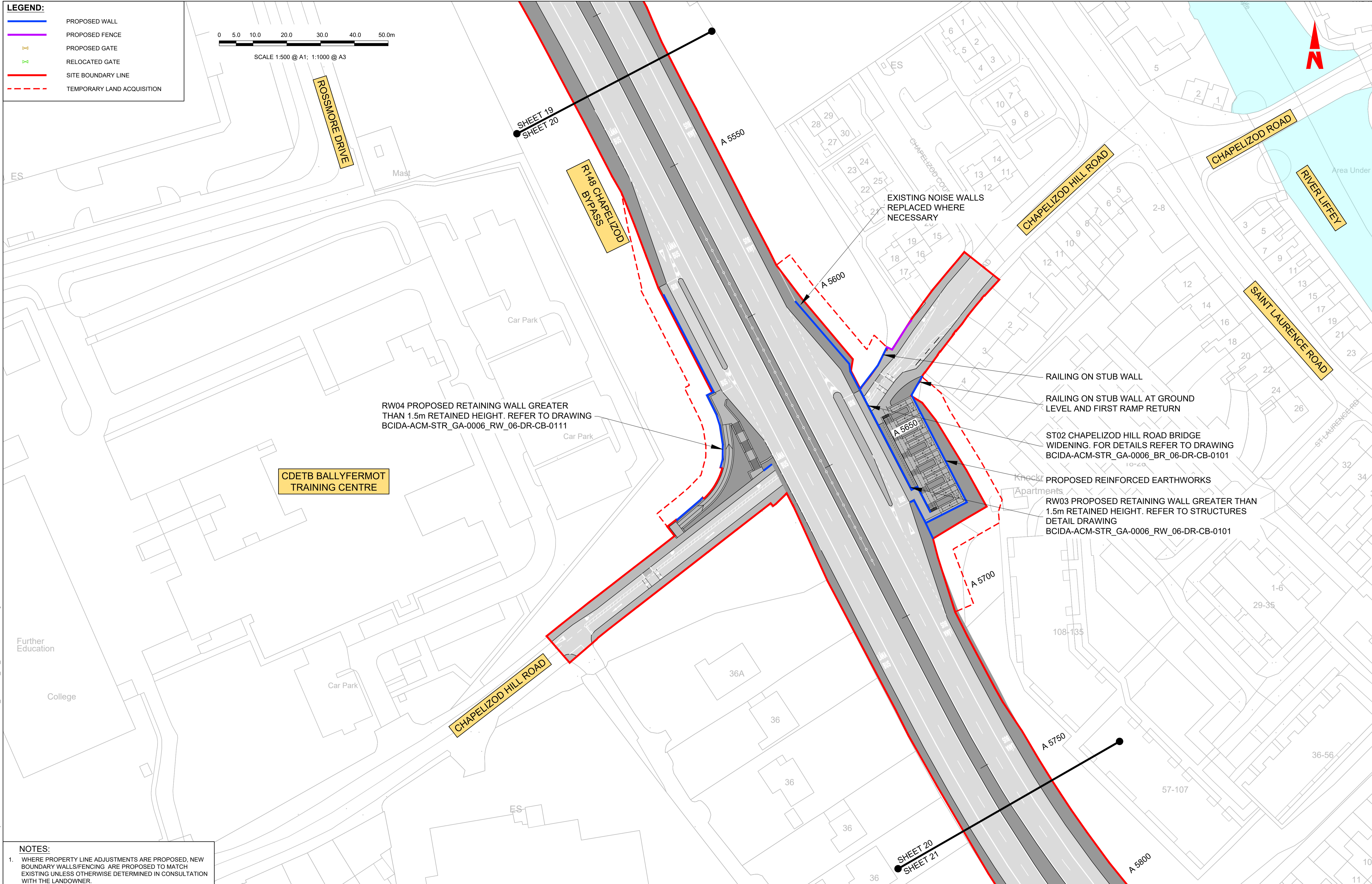
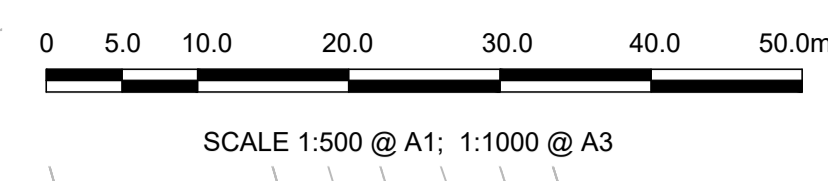
Programme Title BUSCONNECTS DUBLIN CORE BUS CORRIDORS INFRASTRUCTURE WORKS			
Drawing Title LUCAN TO CITY CENTRE CORE BUS CORRIDOR SCHEME FENCING AND BOUNDARY TREATMENT			
Drawing File Name BCIDA-ACM-SPW_BW-0006_XX_00-DR-CR-0019	Sheet Number 19 of 31	Status A	Rev M01

DO NOT SCALE USE FIGURED DIMENSIONS ONLY

C:\Users\andrew.bingham\OneDrive - AECOM\Directory\Bus\Connects\Lucan\Lead\BCIDA-ACM-SPW_BW-0006_XX_00-DR-CR-0019.dwg

LEGEND:

	PROPOSED WALL
	PROPOSED FENCE
	PROPOSED GATE
	RELOCATED GATE
	SITE BOUNDARY LINE
	TEMPORARY LAND ACQUISITION



NOTES:

- WHERE PROPERTY LINE ADJUSTMENTS ARE PROPOSED, NEW BOUNDARY WALLS/FENCING ARE PROPOSED TO MATCH EXISTING UNLESS OTHERWISE DETERMINED IN CONSULTATION WITH THE LANDOWNER.

Disclaimer

a. © National Transport Authority (NTA) 2022. This drawing is confidential and the copyright in it is owned by NTA. This drawing must not be either loaned, copied or otherwise reproduced in whole or in part or used for any purpose without the prior permission of NTA.

b. This drawing is to be used for the design element identified in the titlebox. Other information shown is to be considered indicative only. The drawing is to be read in conjunction with all other relevant design drawings.

c. O.S. data used for plans are printed under © Ordnance Survey Ireland Government of Ireland. All rights reserved. Licence Number 2022/OSI_NMA_180 National Transport Authority. All elevations are in metres and relate to OSI Geoid Model (OSGM15) Malin Head. All Co-ordinates are in Irish Transverse Mercator Grid (ITM) as defined by OSI active local GPS station.

d. Information concerning the position of apparatus shown on this drawing is based on drawings supplied by the utility owners and/or the utility works contractor, whilst every care has been taken in the preparation of this drawing, positions should be taken as appropriate and are intended for general guidance only and no representation is made by the NTA as to the accuracy, completeness, sufficiency or otherwise of this drawing and the position of the apparatus. The information contained herein does not purport to be comprehensive or final as the apparatus is subject to being altered and/or superseded. Recipients should not rely on this information. Any liabilities are hereby expressly disclaimed.

e. The information contained herein has been provided by the NTA but does not purport to be comprehensive or final. Recipients should not rely on the information. Neither the NTA nor any of its directors, officers, employees, agents, stakeholders or advisers make any representation or warranty as to, or accept any liability or responsibility in relation to, the adequacy, accuracy, reasonableness or completeness of the information provided as part of this document or any matter on which the information is based (including but not limited to loss or damage arising as a result of reliance by recipients on the information or any part of it). Any liabilities are hereby expressly disclaimed.

Rev	Date	Drn	Chk'd	App'd	Description
M01	30/09/22	PN	AD	CA	ISSUE FOR PHASE 4: PLANNING

Client: **NTA** Údarás Náisiúnta Iompair National Transport Authority

Date: 30/09/22

Scale: 1:500 @ A1, 1:1000 @ A3

Project Code: BCIDA, Originator Code: ACM

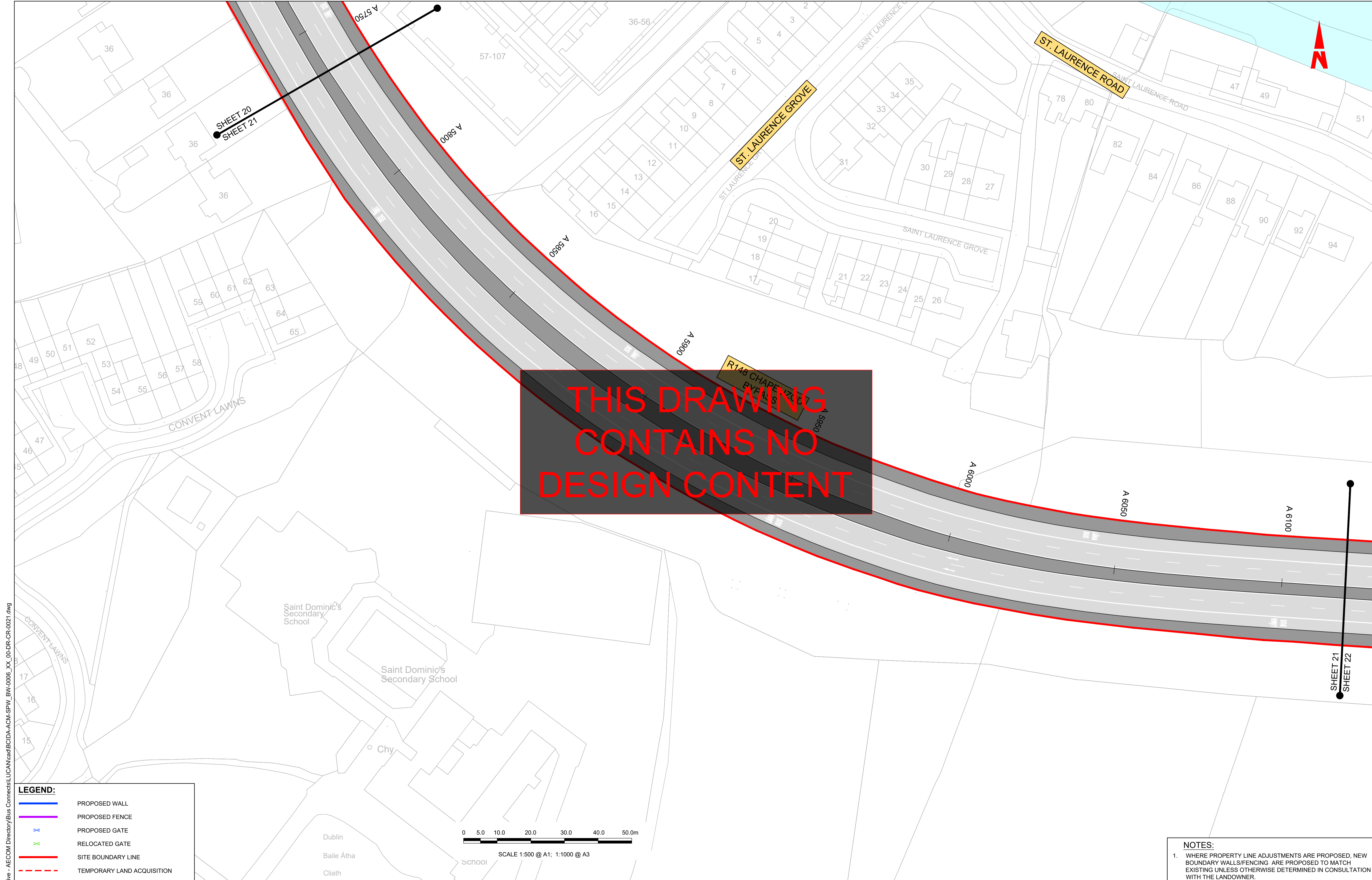
Engineering Designer: **AECOM**, **MOTT MACDONALD**

Drawn: P.K.NOKADA, Checked: A.T.DALE, Approved: C.ACTON

Programme Title: BUSCONNECTS DUBLIN CORE BUS CORRIDORS INFRASTRUCTURE WORKS			
Drawing Title: LUCAN TO CITY CENTRE CORE BUS CORRIDOR SCHEME FENCING AND BOUNDARY TREATMENT			
Drawing File Name: BCIDA-ACM-SPW_BW-0006_XX_00-DR-CR-0020	Sheet Number: 20 of 31	Status: A	Rev: M01

DO NOT SCALE USE FIGURED DIMENSIONS ONLY

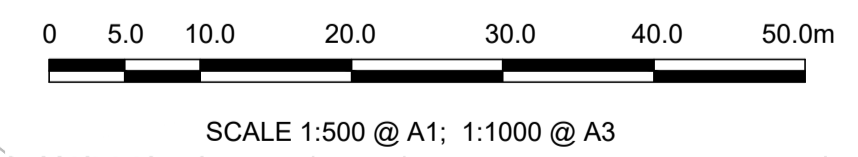
C:\Users\andrew.bingham\OneDrive - AECOM\Directory\Bus Connects\LUCAN\lead\BCIDA-ACM-SPW_BW-0006_XX_00-DR-CR-0020.dwg



THIS DRAWING
CONTAINS NO
DESIGN CONTENT

LEGEND:

	PROPOSED WALL
	PROPOSED FENCE
	PROPOSED GATE
	RELOCATED GATE
	SITE BOUNDARY LINE
	TEMPORARY LAND ACQUISITION



NOTES:

- WHERE PROPERTY LINE ADJUSTMENTS ARE PROPOSED, NEW BOUNDARY WALLS/FENCING ARE PROPOSED TO MATCH EXISTING UNLESS OTHERWISE DETERMINED IN CONSULTATION WITH THE LANDOWNER.

Disclaimer
 a. © National Transport Authority (NTA) 2022. This drawing is confidential and the copyright in it is owned by NTA. This drawing must not be either loaned, copied or otherwise reproduced in whole or in part or used for any purpose without the prior permission of NTA.
 b. This drawing is to be used for the design element identified in the titlebox. Other information shown is to be considered indicative only. The drawing is to be read in conjunction with all other relevant design drawings.
 c. O.S. data used for plans are printed under © Ordnance Survey Ireland Government of Ireland. All rights reserved. Licence Number 2022/OSI_NMA_180 National Transport Authority. All elevations are in metres and relate to OSI Geoid Model (OSGM15) Malin Head. All Co-ordinates are in Irish Transverse Mercator Grid (ITM) as defined by OSI active local GPS station.
 d. Information concerning the position of apparatus shown on this drawing is based on drawings supplied by the utility owners and/or the utility works contractor, whilst every care has been taken in the preparation of this drawing, positions should be taken as approximate and are intended for general guidance only and no representation is made by the NTA as to the accuracy, completeness, sufficiency or otherwise of this drawing and the position of the apparatus. The information contained herein does not purport to be comprehensive or final as the apparatus is subject to being altered and/or superceded. Recipients should not rely on this information. Any liabilities are hereby expressly disclaimed.
 e. The information contained herein has been provided by the NTA but does not purport to be comprehensive or final. Recipients should not rely on the information. Neither the NTA nor any of its directors, officers, employees, agents, stakeholders or advisers make any representation or warranty as to, or accept any liability or responsibility in relation to, the adequacy, accuracy, reasonableness or completeness of the information provided as part of this document or any matter on which the information is based (including but not limited to loss or damage arising as a result of reliance by recipients on the information or any part of it). Any liabilities are hereby expressly disclaimed.



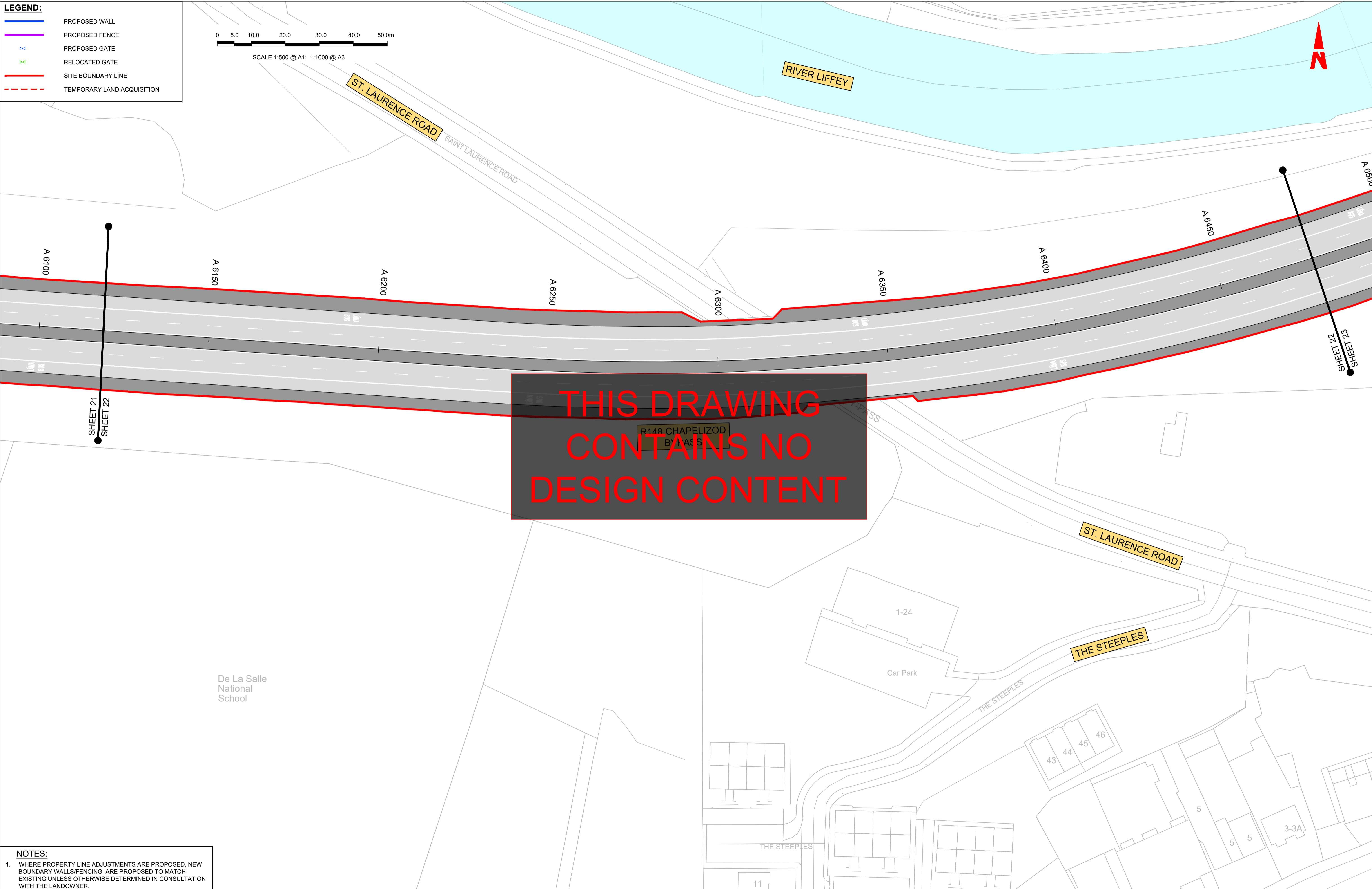

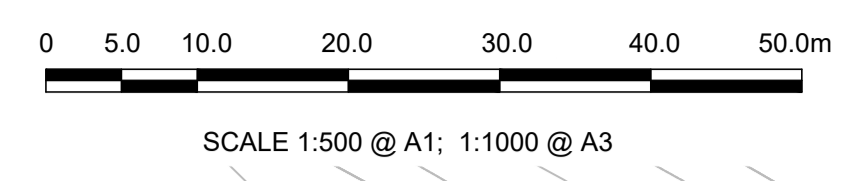
Rev	Date	Drn	Chk'd	App'd	Description
M01	30/09/22	PN	AD	CA	ISSUE FOR PHASE 4: PLANNING

 Údarás Náisiúnta Iompair National Transport Authority	Engineering Designer 			
	Date 30/09/22	Scale 1:500 @ A1 1:1000 @ A3	Drawn P.K.NOKADA	Checked A.T.DALE
Project Code BCIDA	Originator Code ACM	QMS Code		

Programme Title BUSCONNECTS DUBLIN CORE BUS CORRIDORS INFRASTRUCTURE WORKS			
Drawing Title LUCAN TO CITY CENTRE CORE BUS CORRIDOR SCHEME FENCING AND BOUNDARY TREATMENT			
Drawing File Name BCIDA-ACM-SPW_BW-0006_XX_00-DR-CR-0021	Sheet Number 21 of 31	Status A	Rev M01

LEGEND:

	PROPOSED WALL
	PROPOSED FENCE
	PROPOSED GATE
	RELOCATED GATE
	SITE BOUNDARY LINE
	TEMPORARY LAND ACQUISITION



THIS DRAWING
CONTAINS NO
DESIGN CONTENT

NOTES:

- WHERE PROPERTY LINE ADJUSTMENTS ARE PROPOSED, NEW BOUNDARY WALLS/FENCING ARE PROPOSED TO MATCH EXISTING UNLESS OTHERWISE DETERMINED IN CONSULTATION WITH THE LANDOWNER.

Disclaimer

a. © National Transport Authority (NTA) 2022. This drawing is confidential and the copyright in it is owned by NTA. This drawing must not be either loaned, copied or otherwise reproduced in whole or in part or used for any purpose without the prior permission of NTA.

b. This drawing is to be used for the design element identified in the titlebox. Other information shown is to be considered indicative only. The drawing is to be read in conjunction with all other relevant design drawings.

c. O.S. data used for plans are printed under © Ordnance Survey Ireland Government of Ireland. All rights reserved. Licence Number 2022/OSI_NMA_180 National Transport Authority. All elevations are in metres and relate to OSI Geoid Model (OSGM15) Malin Head. All Co-ordinates are in Irish Transverse Mercator Grid (ITM) as defined by OSI active local GPS station.

d. Information concerning the position of apparatus shown on this drawing is based on drawings supplied by the utility owners and/or the utility works contractor, whilst every care has been taken in the preparation of this drawing, positions should be taken as approximate and are intended for general guidance only and no representation is made by the NTA as to the accuracy, completeness, sufficiency or otherwise of this drawing and the position of the apparatus. The information contained herein does not purport to be comprehensive or final as the apparatus is subject to being altered and/or superceded. Recipients should not rely on this information. Any liabilities are hereby expressly disclaimed.

e. The information contained herein has been provided by the NTA but does not purport to be comprehensive or final. Recipients should not rely on the information. Neither the NTA nor any of its directors, officers, employees, agents, stakeholders or advisers make any representation or warranty as to, or accept any liability or responsibility in relation to, the adequacy, accuracy, reasonableness or completeness of the information provided as part of this document or any matter on which the information is based (including but not limited to loss or damage arising as a result of reliance by recipients on the information or any part of it). Any liabilities are hereby expressly disclaimed.

	Rev	Date	Drm	Chk'd	App'd	Description
	M01	30/09/22	PN	AD	CA	ISSUE FOR PHASE 4: PLANNING

 Údarás Náisiúnta Iompair National Transport Authority		Engineering Designer 	
Date	Scale	Drawn	Checked
30/09/22	1:500 @ A1 1:1000 @ A3	P.K.NOKADA	A.T.DALE
Project Code	Originator Code	QMS Code	
BCIDA	ACM	C.ACTON	

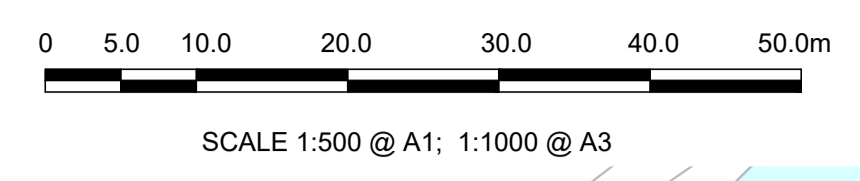
Programme Title BUSCONNECTS DUBLIN CORE BUS CORRIDORS INFRASTRUCTURE WORKS			
Drawing Title LUCAN TO CITY CENTRE CORE BUS CORRIDOR SCHEME FENCING AND BOUNDARY TREATMENT			
Drawing File Name	Sheet Number	Status	Rev
BCIDA-ACM-SPW_BW-0006_XX_00-DR-CR-0022	22 of 31	A	M01

DO NOT SCALE USE FIGURED DIMENSIONS ONLY

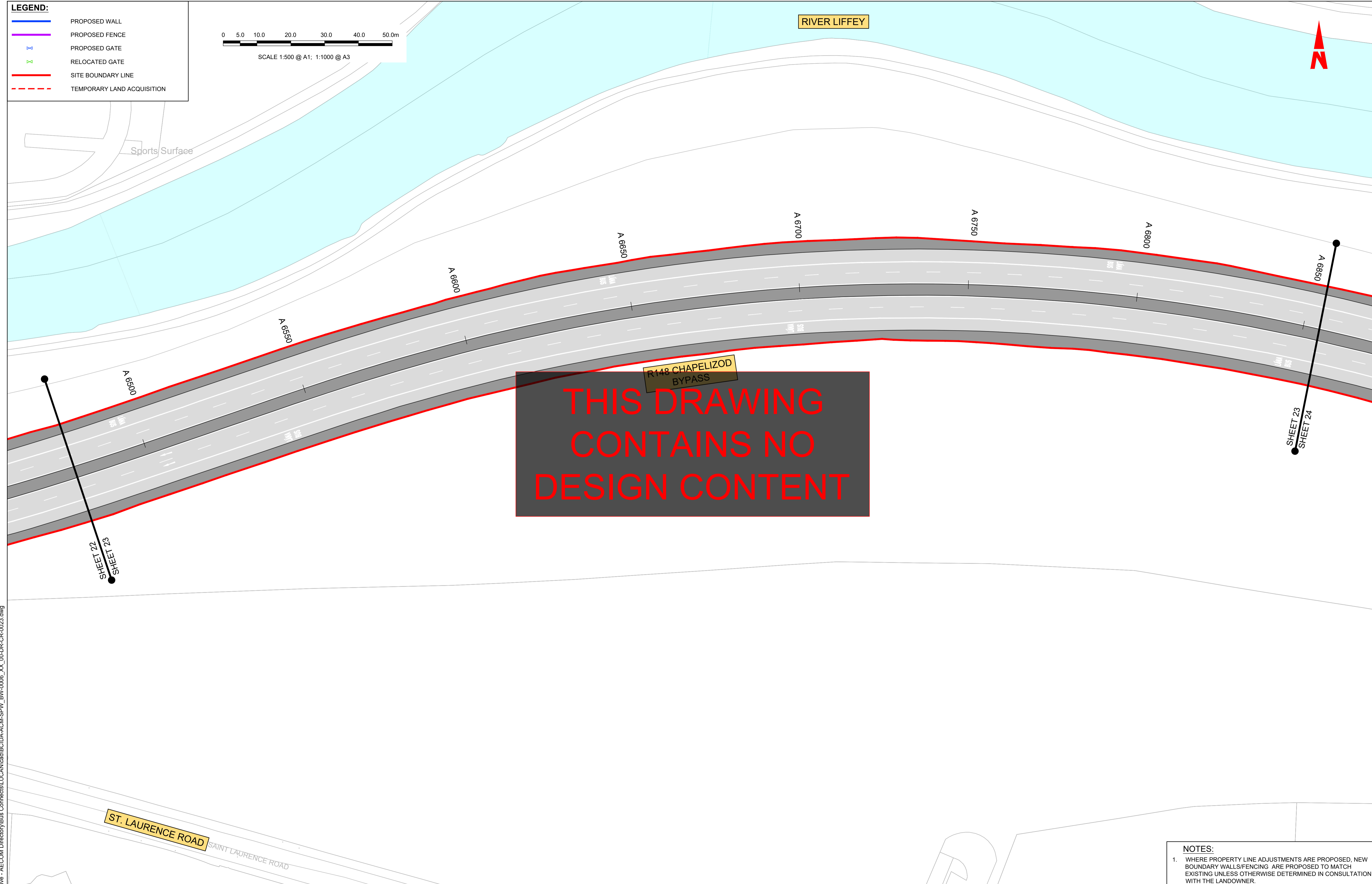
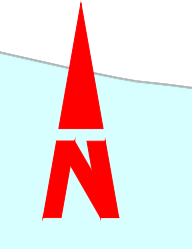
C:\Users\andrew.bingham\OneDrive - AECOM\Directory\Bus Connects\LUCAN\lead\BCIDA-ACM-SPW_BW-0006_XX_00-DR-CR-0022.dwg

LEGEND:

- PROPOSED WALL
- PROPOSED FENCE
- X PROPOSED GATE
- X RELOCATED GATE
- SITE BOUNDARY LINE
- - - TEMPORARY LAND ACQUISITION



RIVER LIFFEY



THIS DRAWING
CONTAINS NO
DESIGN CONTENT

R148 CHAPELIZOD
BYPASS

NOTES:
1. WHERE PROPERTY LINE ADJUSTMENTS ARE PROPOSED, NEW BOUNDARY WALLS/FENCING ARE PROPOSED TO MATCH EXISTING UNLESS OTHERWISE DETERMINED IN CONSULTATION WITH THE LANDOWNER.

C:\Users\andrew.bingham\OneDrive - AECOM\Directory\Bus Connects\LUCAN\Lead\BCIDA-ACM-SPW_BW-0006_XX_00-DR-CR-0023.dwg

Disclaimer

a. © National Transport Authority (NTA) 2022. This drawing is confidential and the copyright in it is owned by NTA. This drawing must not be either loaned, copied or otherwise reproduced in whole or in part or used for any purpose without the prior permission of NTA.

b. This drawing is to be used for the design element identified in the titlebox. Other information shown is to be considered indicative only. The drawing is to be read in conjunction with all other relevant design drawings.

c. O.S. data used for plans are printed under © Ordnance Survey Ireland Government of Ireland. All rights reserved. Licence Number 2022/OSI_NMA_180 National Transport Authority. All elevations are in metres and relate to OSI Geoid Model (OSGM15) Mean Head. All Co-ordinates are in Irish Transverse Mercator Grid (ITM) as defined by OSI active local GPS station.

d. Information concerning the position of apparatus shown on this drawing is based on drawings supplied by the utility owners and/or the utility works contractor, whilst every care has been taken in the preparation of this drawing, positions should be taken as approximate and are intended for general guidance only and no representation is made by the NTA as to the accuracy, completeness, sufficiency or otherwise of this drawing and the position of the apparatus. The information contained herein does not purport to be comprehensive or final as the apparatus is subject to being altered and/or superseded. Recipients should not rely on this information. Any liabilities are hereby expressly disclaimed.

e. The information contained herein has been provided by the NTA but does not purport to be comprehensive or final. Recipients should not rely on the information. Neither the NTA nor any of its directors, officers, employees, agents, stakeholders or advisers make any representation or warranty as to, or accept any liability or responsibility in relation to, the adequacy, accuracy, reasonableness or completeness of the information provided as part of this document or any matter on which the information is based (including but not limited to loss or damage arising as a result of reliance by recipients on the information or any part of it). Any liabilities are hereby expressly disclaimed.

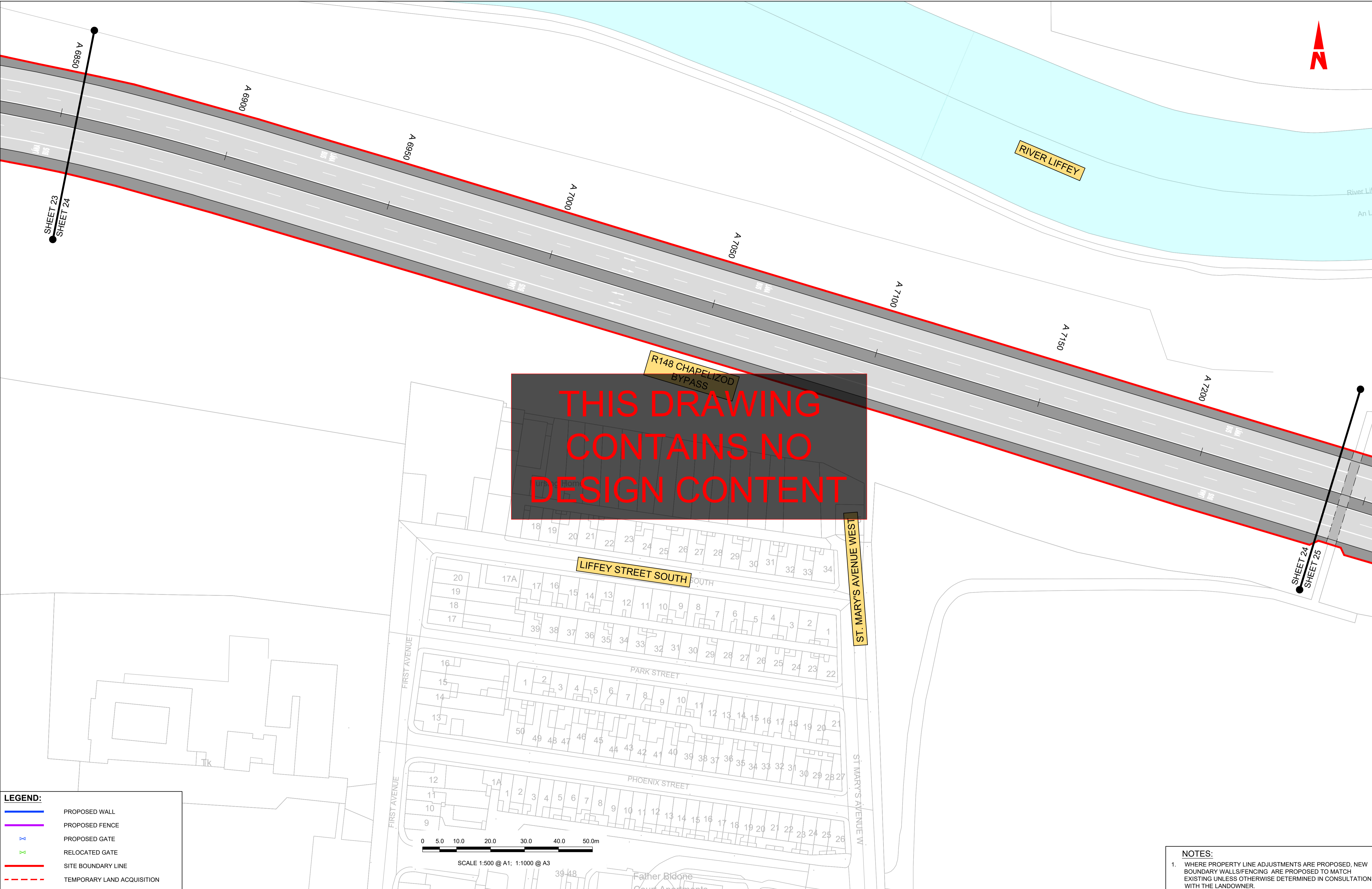


Rev	Date	Drn	Chk'd	App'd	Description
M01	30/09/22	PN	AD	CA	ISSUE FOR PHASE 4: PLANNING

Date	Scale	Drawn	Checked	Approved	
30/09/22	1:500 @ A1 1:1000 @ A3	P.K.NOKADA	A.T.DALE	C.ACTON	
Project Code	Originator Code	QMS Code			
BCIDA	ACM				

Programme Title BUSCONNECTS DUBLIN CORE BUS CORRIDORS INFRASTRUCTURE WORKS			
Drawing Title LUCAN TO CITY CENTRE CORE BUS CORRIDOR SCHEME FENCING AND BOUNDARY TREATMENT			
Drawing File Name	Sheet Number	Status	Rev
BCIDA-ACM-SPW_BW-0006_XX_00-DR-CR-0023	23 of 31	A	M01

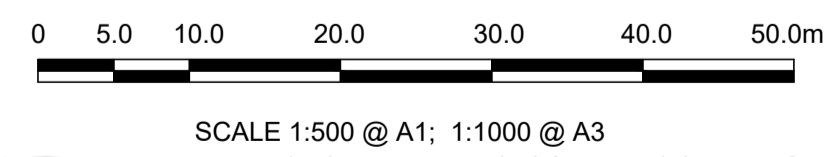
DO NOT SCALE USE FIGURED DIMENSIONS ONLY



THIS DRAWING CONTAINS NO DESIGN CONTENT

LEGEND:

	PROPOSED WALL
	PROPOSED FENCE
	PROPOSED GATE
	RELOCATED GATE
	SITE BOUNDARY LINE
	TEMPORARY LAND ACQUISITION



NOTES:

- WHERE PROPERTY LINE ADJUSTMENTS ARE PROPOSED, NEW BOUNDARY WALLS/FENCING ARE PROPOSED TO MATCH EXISTING UNLESS OTHERWISE DETERMINED IN CONSULTATION WITH THE LANDOWNER.

Disclaimer

a. © National Transport Authority (NTA) 2022. This drawing is confidential and the copyright in it is owned by NTA. This drawing must not be either loaned, copied or otherwise reproduced in whole or in part or used for any purpose without the prior permission of NTA.

b. This drawing is to be used for the design element identified in the titlebox. Other information shown is to be considered indicative only. The drawing is to be read in conjunction with all other relevant design drawings.

c. O.S. data used for plans are printed under © Ordnance Survey Ireland Government of Ireland. All rights reserved. Licence Number 2022/OSI_NMA_180 National Transport Authority. All elevations are in metres and relate to OSI Geoid Model (OSGM15) Malin Head. All Co-ordinates are in Irish Transverse Mercator Grid (ITM) as defined by OSI active local GPS station.

d. Information concerning the position of apparatus shown on this drawing is based on drawings supplied by the utility owners and/or the utility works contractor, whilst every care has been taken in the preparation of this drawing, positions should be taken as approximate and are intended for general guidance only and no representation is made by the NTA as to the accuracy, completeness, sufficiency or otherwise of this drawing and the position of the apparatus. The information contained herein does not purport to be comprehensive or final as the apparatus is subject to being altered and/or superseded. Recipients should not rely on this information. Any liabilities are hereby expressly disclaimed.

e. The information contained herein has been provided by the NTA but does not purport to be comprehensive or final. Recipients should not rely on the information. Neither the NTA nor any of its directors, officers, employees, agents, stakeholders or advisers make any representation or warranty as to, or accept any liability or responsibility in relation to, the adequacy, accuracy, reasonableness or completeness of the information provided as part of this document or any matter on which the information is based (including but not limited to loss or damage arising as a result of reliance by recipients on the information or any part of it). Any liabilities are hereby expressly disclaimed.



Rev	Date	Dm	Chk'd	App'd	Description
M01	30/09/22	PN	AD	CA	ISSUE FOR PHASE 4: PLANNING

Client

Date: 30/09/22
Project Code: BCIDA

Engineering Designer

Drawn: P.K.NOKADA
Checked: A.T.DALE
Approved: C.ACTON

Programme Title BUSCONNECTS DUBLIN CORE BUS CORRIDORS INFRASTRUCTURE WORKS			
Drawing Title LUCAN TO CITY CENTRE CORE BUS CORRIDOR SCHEME FENCING AND BOUNDARY TREATMENT			
Drawing File Name BCIDA-ACM-SPW_BW-0006_XX_00-DR-CR-0024	Sheet Number 24 of 31	Status A	Rev M01

DO NOT SCALE USE FIGURED DIMENSIONS ONLY

C:\Users\andrew.bingham\OneDrive - AECOM\Directory\Bus Connects\LUCAN\Lead\BCIDA-ACM-SPW_BW-0006_XX_00-DR-CR-0024.dwg



THIS DRAWING CONTAINS NO DESIGN CONTENT

R148 CHAPELIZOD BYPASS

R833 CON COLBERT ROAD

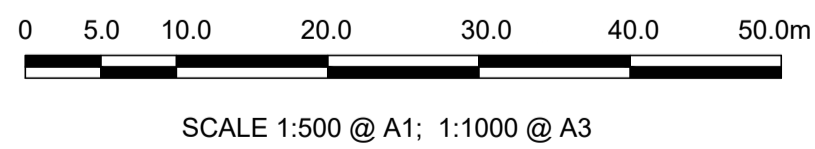
Tie In to Existing PROPOSED SCHEME

LEGEND:

	PROPOSED WALL
	PROPOSED FENCE
	PROPOSED GATE
	RELOCATED GATE
	SITE BOUNDARY LINE
	TEMPORARY LAND ACQUISITION

NOTES:

- WHERE PROPERTY LINE ADJUSTMENTS ARE PROPOSED, NEW BOUNDARY WALLS/FENCING ARE PROPOSED TO MATCH EXISTING UNLESS OTHERWISE DETERMINED IN CONSULTATION WITH THE LANDOWNER.



Disclaimer
 a. © National Transport Authority (NTA) 2022. This drawing is confidential and the copyright in it is owned by NTA. This drawing must not be either loaned, copied or otherwise reproduced in whole or in part or used for any purpose without the prior permission of NTA.
 b. This drawing is to be used for the design element identified in the titlebox. Other information shown is to be considered indicative only. The drawing is to be read in conjunction with all other relevant design drawings.
 c. O.S. data used for plans are printed under © Ordnance Survey Ireland Government of Ireland. All rights reserved. Licence Number 2022/OSI_NMA_180 National Transport Authority. All elevations are in metres and relate to OSI Geoid Model (OSGM15) Malin Head. All Co-ordinates are in Irish

Transverse Mercator Grid (TM) as defined by OSI active local GPS station.
 d. Information concerning the position of apparatus shown on this drawing is based on drawings supplied by the utility owners and/or the utility works contractor, whilst every care has been taken in the preparation of this drawing, positions should be taken as approximate and are intended for general guidance only and no representation is made by the NTA as to the accuracy, completeness, sufficiency or otherwise of this drawing and the position of the apparatus. The information contained herein does not purport to be comprehensive or final as the apparatus is subject to being altered and/or superceded. Recipients should not rely on this information. Any liabilities are hereby expressly disclaimed.

e. The information contained herein has been provided by the NTA but does not purport to be comprehensive or final. Recipients should not rely on the information. Neither the NTA nor any of its directors, officers, employees, agents, stakeholders or advisers make any representation or warranty as to, or accept any liability or responsibility in relation to, the adequacy, accuracy, reasonableness or completeness of the information provided as part of this document or any matter on which the information is based (including but not limited to loss or damage arising as a result of reliance by recipients on the information or any part of it). Any liabilities are hereby expressly disclaimed.



Rev	Date	Drm	Chk'd	App'd	Description
M01	30/09/22	PN	AD	CA	ISSUE FOR PHASE 4: PLANNING

Client NTA Údarás Náisiúnta Iompair National Transport Authority	
Date 30/09/22	Scale 1:500 @ A1 1:1000 @ A3
Project Code BCIDA	Originator Code ACM

Engineering Designer AECOM MOTT MACDONALD	
Drawn P.K.NOKADA	Checked A.T.DALE
Approved C.ACTON	QMS Code

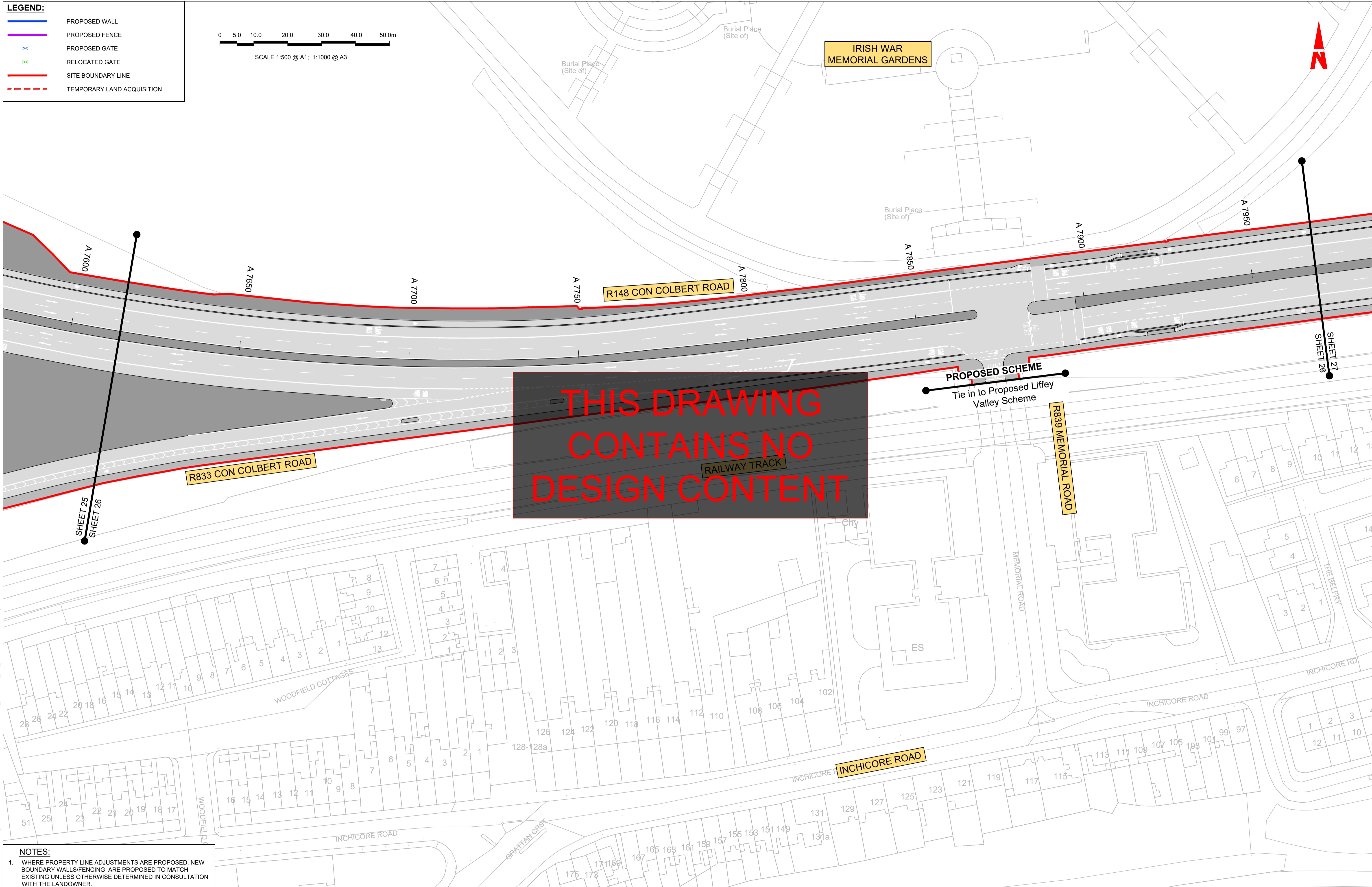
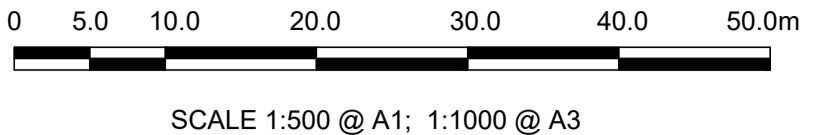
Programme Title BUSCONNECTS DUBLIN CORE BUS CORRIDORS INFRASTRUCTURE WORKS			
Drawing Title LUCAN TO CITY CENTRE CORE BUS CORRIDOR SCHEME FENCING AND BOUNDARY TREATMENT			
Drawing File Name BCIDA-ACM-SPW_BW-0006_XX_00-DR-CR-0025	Sheet Number 25 of 31	Status A	Rev M01

DO NOT SCALE USE FIGURED DIMENSIONS ONLY

C:\Users\andrew.bingham\OneDrive - AECOM\Directory\Bus Connects\LUCAN\Lead\BCIDA-ACM-SPW_BW-0006_XX_00-DR-CR-0025.dwg

LEGEND:

	PROPOSED WALL
	PROPOSED FENCE
	PROPOSED GATE
	RELOCATED GATE
	SITE BOUNDARY LINE
	TEMPORARY LAND ACQUISITION



**THIS DRAWING
CONTAINS NO
DESIGN CONTENT**

NOTES:

- WHERE PROPERTY LINE ADJUSTMENTS ARE PROPOSED, NEW BOUNDARY WALLS/FENCING ARE PROPOSED TO MATCH EXISTING UNLESS OTHERWISE DETERMINED IN CONSULTATION WITH THE LANDOWNER.

Disclaimer
a. © National Transport Authority (NTA) 2022. This drawing is confidential and the copyright in it is owned by NTA. This drawing must not be either loaned, copied or otherwise reproduced in whole or in part or used for any purpose without the prior permission of NTA.
b. This drawing is to be used for the design element identified in the titlebox. Other information shown is to be considered indicative only. The drawing is to be read in conjunction with all other relevant design drawings.
c. O.S. data used for plans are printed under © Ordnance Survey Ireland Government of Ireland. All rights reserved. Licence Number 2022/OSI_NMA_180 National Transport Authority. All elevations are in metres and relate to OSI Geoid Model (OSGM15) Malin Head. All Co-ordinates are in Irish Transverse Mercator Grid (ITM) as defined by OSI active local GPS station.
d. Information concerning the position of apparatus shown on this drawing is based on drawings supplied by the utility owners and/or the utility works contractor, whilst every care has been taken in the preparation of this drawing, positions should be taken as approximate and are intended for general guidance only and no representation is made by the NTA as to the accuracy, completeness, sufficiency or otherwise of this drawing and the position of the apparatus. The information contained herein does not purport to be comprehensive or final as the apparatus is subject to being altered and/or superseded. Recipients should not rely on this information. Any liabilities are hereby expressly disclaimed.
e. The information contained herein has been provided by the NTA but does not purport to be comprehensive or final. Recipients should not rely on the information. Neither the NTA nor any of its directors, officers, employees, agents, stakeholders or advisers make any representation or warranty as to, or accept any liability or responsibility in relation to, the adequacy, accuracy, reasonableness or completeness of the information provided as part of this document or any matter on which the information is based (including but not limited to loss or damage arising as a result of reliance by recipients on the information or any part of it). Any liabilities are hereby expressly disclaimed.



Rev	Date	Drn	Chk'd	App'd	Description
M01	30/09/22	PN	AD	CA	ISSUE FOR PHASE 4: PLANNING

 Údarás Náisiúnta Iompair National Transport Authority		Engineering Designer 	
Date 30/09/22	Scale 1:500 @ A1 1:1000 @ A3	Drawn P.K.NOKADA	Checked A.T.DALE
Project Code BCIDA	Originator Code ACM	QMS Code	

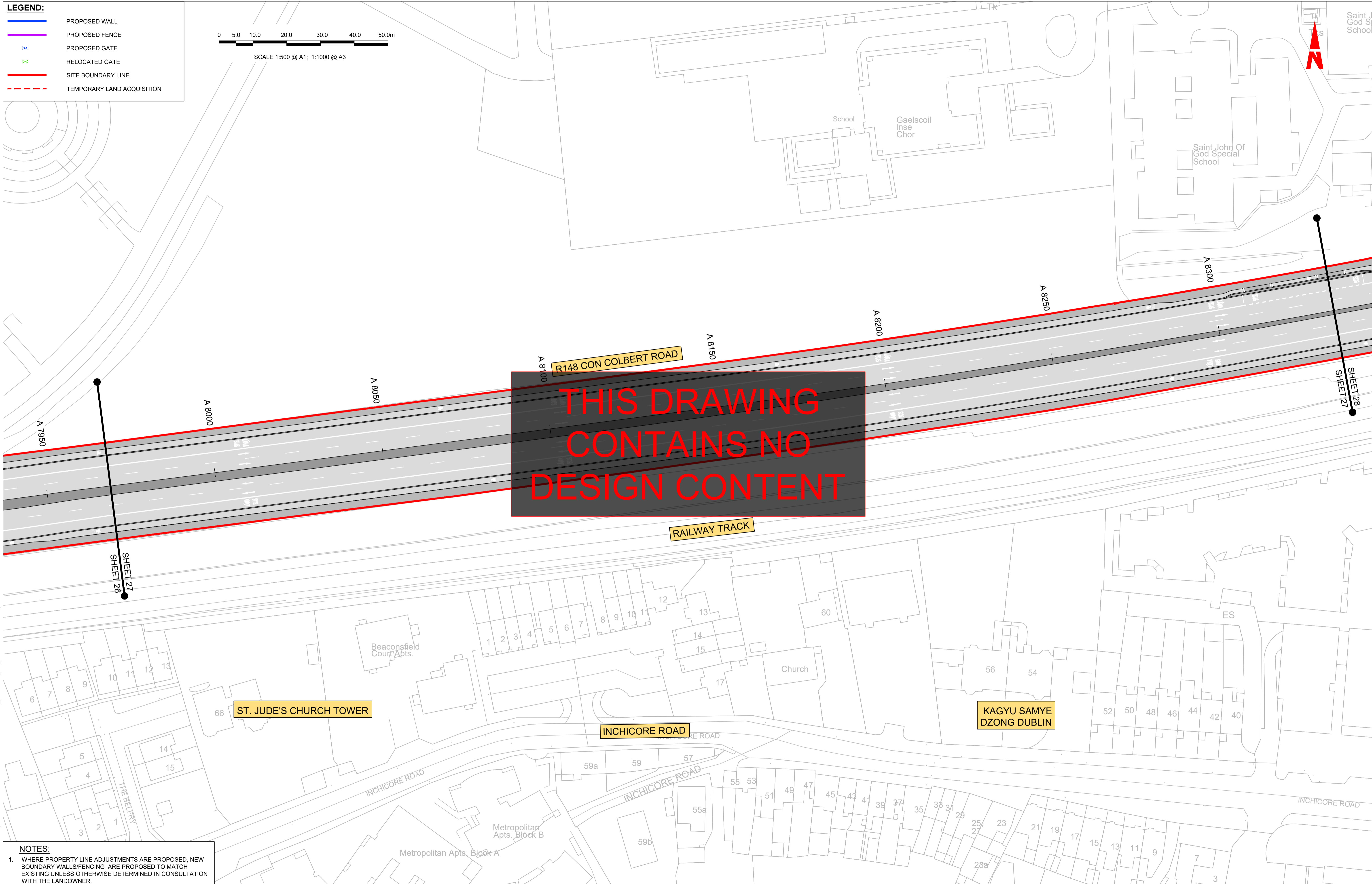
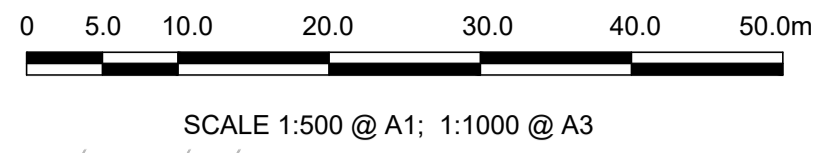
Programme Title BUSCONNECTS DUBLIN CORE BUS CORRIDORS INFRASTRUCTURE WORKS			
Drawing Title LUCAN TO CITY CENTRE CORE BUS CORRIDOR SCHEME FENCING AND BOUNDARY TREATMENT			
Drawing File Name BCIDA-ACM-SPW_BW-0006_XX_00-DR-CR-0026	Sheet Number 26 of 31	Status A	Rev M01

DO NOT SCALE USE FIGURED DIMENSIONS ONLY

C:\Users\andrew.bingham\OneDrive - AECOM\Directory\Bris\Comcast\LUCAN\lead\BCIDA-ACM-SPW_BW-0006_XX_00-DR-CR-0026.dwg

LEGEND:

- PROPOSED WALL
- PROPOSED FENCE
- X PROPOSED GATE
- X RELOCATED GATE
- SITE BOUNDARY LINE
- - - TEMPORARY LAND ACQUISITION



THIS DRAWING
CONTAINS NO
DESIGN CONTENT

NOTES:

- WHERE PROPERTY LINE ADJUSTMENTS ARE PROPOSED, NEW BOUNDARY WALLS/FENCING ARE PROPOSED TO MATCH EXISTING UNLESS OTHERWISE DETERMINED IN CONSULTATION WITH THE LANDOWNER.

Disclaimer

a. © National Transport Authority (NTA) 2022. This drawing is confidential and the copyright in it is owned by NTA. This drawing must not be either loaned, copied or otherwise reproduced in whole or in part or used for any purpose without the prior permission of NTA.

b. This drawing is to be used for the design element identified in the titlebox. Other information shown is to be considered indicative only. The drawing is to be read in conjunction with all other relevant design drawings.

c. O.S. data used for plans are printed under © Ordnance Survey Ireland Government of Ireland. All rights reserved. Licence Number 2022/OSI/NMA_180 National Transport Authority. All elevations are in metres and relate to OSI Geoid Model (OSGM15) Malin Head. All Co-ordinates are in Irish Transverse Mercator Grid (ITM) as defined by OSI active local GPS station.

d. Information concerning the position of apparatus shown on this drawing is based on drawings supplied by the utility owners and/or the utility works contractor, whilst every care has been taken in the preparation of this drawing, positions should be taken as approximate and are intended for general guidance only and no representation is made by the NTA as to the accuracy, completeness, sufficiency or otherwise of this drawing and the position of the apparatus. The information contained herein does not purport to be comprehensive or final as the apparatus is subject to being altered and/or superceded. Recipients should not rely on this information. Any liabilities are hereby expressly disclaimed.

e. The information contained herein has been provided by the NTA but does not purport to be comprehensive or final. Recipients should not rely on the information. Neither the NTA nor any of its directors, officers, employees, agents, stakeholders or advisers make any representation or warranty as to, or accept any liability or responsibility in relation to, the adequacy, accuracy, reasonableness or completeness of the information provided as part of this document or any matter on which the information is based (including but not limited to loss or damage arising as a result of reliance by recipients on the information or any part of it). Any liabilities are hereby expressly disclaimed.



Rev	Date	Drm	Chk'd	App'd	Description
M01	30/09/22	PN	AD	CA	ISSUE FOR PHASE 4: PLANNING

 Údarás Náisiúnta Iompair National Transport Authority		Engineering Designer 	
Date 30/09/22	Scale 1:500 @ A1 1:1000 @ A3	Drawn P.K.NOKADA	Checked A.T.DALE
Project Code BCIDA	Originator Code ACM	QMS Code	

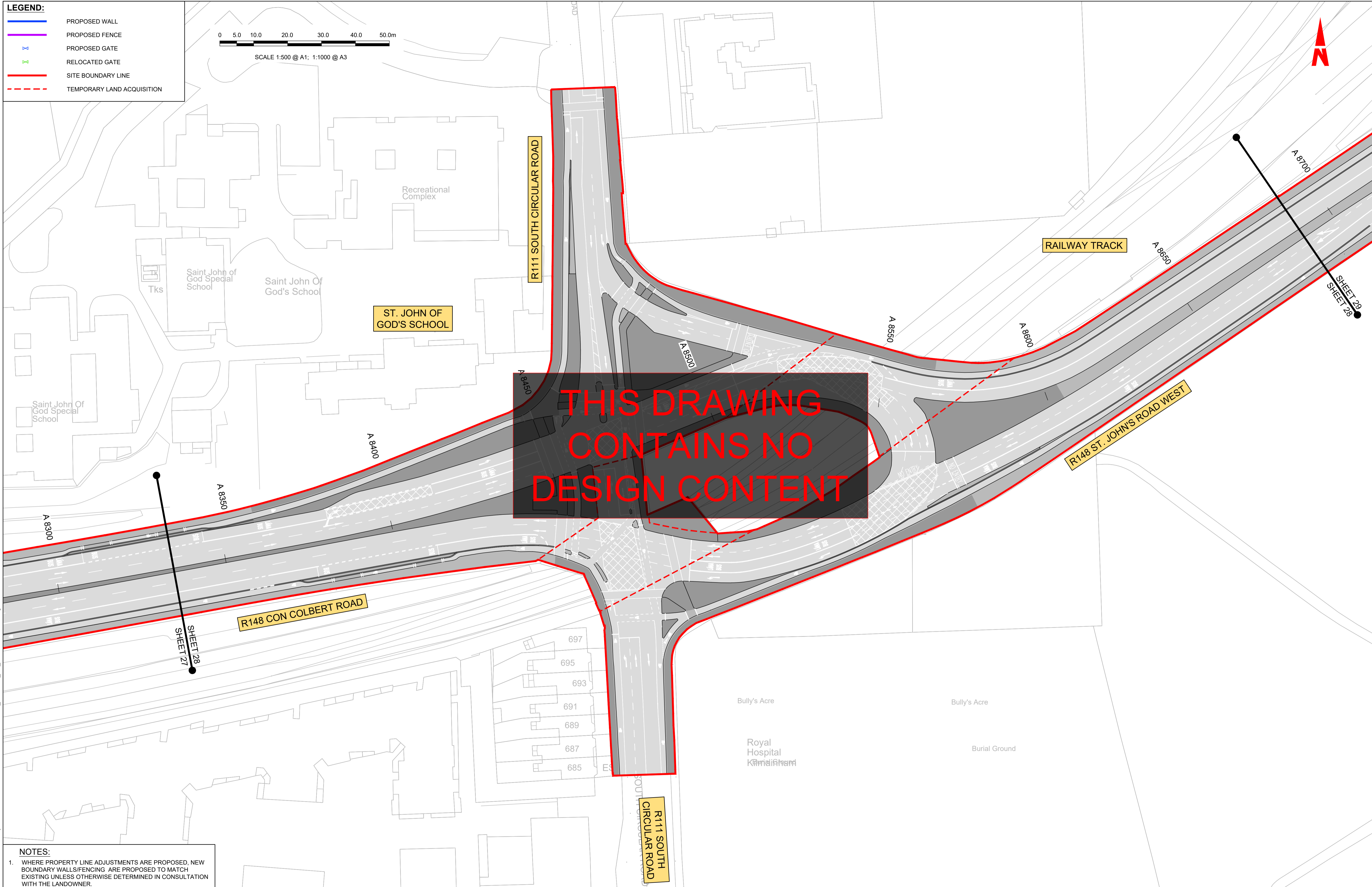

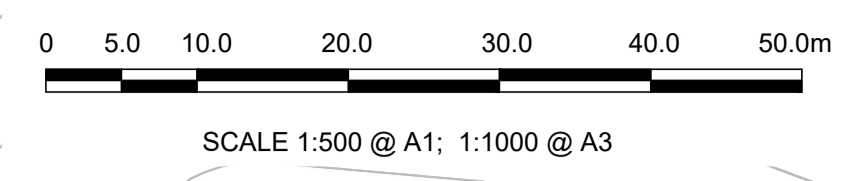
BUSCONNECTS DUBLIN CORE BUS CORRIDORS INFRASTRUCTURE WORKS			
Drawing Title LUCAN TO CITY CENTRE CORE BUS CORRIDOR SCHEME FENCING AND BOUNDARY TREATMENT			
Drawing File Name BCIDA-ACM-SPW_BW-0006_XX_00-DR-CR-0027	Sheet Number 27 of 31	Status A	Rev M01

DO NOT SCALE USE FIGURED DIMENSIONS ONLY

C:\Users\andrew.bingham\OneDrive - AECOM\Directory\Bus Connects\LUCAN\lead\BCIDA-ACM-SPW_BW-0006_XX_00-DR-CR-0027.dwg

LEGEND:

	PROPOSED WALL
	PROPOSED FENCE
	PROPOSED GATE
	RELOCATED GATE
	SITE BOUNDARY LINE
	TEMPORARY LAND ACQUISITION



THIS DRAWING
CONTAINS NO
DESIGN CONTENT

NOTES:

- WHERE PROPERTY LINE ADJUSTMENTS ARE PROPOSED, NEW BOUNDARY WALLS/FENCING ARE PROPOSED TO MATCH EXISTING UNLESS OTHERWISE DETERMINED IN CONSULTATION WITH THE LANDOWNER.

Disclaimer
 a. © National Transport Authority (NTA) 2022. This drawing is confidential and the copyright in it is owned by NTA. This drawing must not be either loaned, copied or otherwise reproduced in whole or in part or used for any purpose without the prior permission of NTA.
 b. This drawing is to be used for the design element identified in the titlebox. Other information shown is to be considered indicative only. The drawing is to be read in conjunction with all other relevant design drawings.
 c. O.S. data used for plans are printed under © Ordnance Survey Ireland Government of Ireland. All rights reserved. Licence Number 2022/OSI_NMA_180 National Transport Authority. All elevations are in metres and relate to OSI Geoid Model (OSGM15) Malin Head. All Co-ordinates are in Irish Transverse Mercator Grid (ITM) as defined by OSI active local GPS station.
 d. Information concerning the position of apparatus shown on this drawing is based on drawings supplied by the utility owners and/or the utility works contractor, whilst every care has been taken in the preparation of this drawing, positions should be taken as approximate and are intended for general guidance only and no representation is made by the NTA as to the accuracy, completeness, sufficiency or otherwise of this information and the position of the apparatus. The information contained herein does not purport to be comprehensive or final as the apparatus is subject to being altered and/or superceded. Recipients should not rely on this information. Any liabilities are hereby expressly disclaimed.
 e. The information contained herein has been provided by the NTA but does not purport to be comprehensive or final. Recipients should not rely on the information. Neither the NTA nor any of its directors, officers, employees, agents, stakeholders or advisers make any representation or warranty as to, or accept any liability or responsibility in relation to, the adequacy, accuracy, reasonableness or completeness of the information provided as part of this document or any matter on which the information is based (including but not limited to loss or damage arising as a result of reliance by recipients on the information or any part of it). Any liabilities are hereby expressly disclaimed.

Rev	Date	Dm	Chk'd	App'd	Description
M01	30/09/22	PN	AD	CA	ISSUE FOR PHASE 4: PLANNING

Client

 Date: 30/09/22
 Project Code: BCIDA

Engineering Designer

 Drawn: P.K.NOKADA
 Checked: A.T.DALE
 Approved: C.ACTON

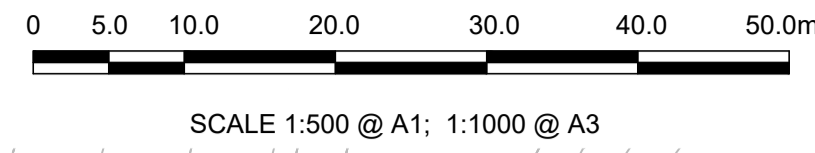
Programme Title BUSCONNECTS DUBLIN CORE BUS CORRIDORS INFRASTRUCTURE WORKS			
Drawing Title LUCAN TO CITY CENTRE CORE BUS CORRIDOR SCHEME FENCING AND BOUNDARY TREATMENT			
Drawing File Name BCIDA-ACM-SPW_BW-0006_XX_00-DR-CR-0028	Sheet Number 28 of 31	Status A	Rev M01

DO NOT SCALE USE FIGURED DIMENSIONS ONLY

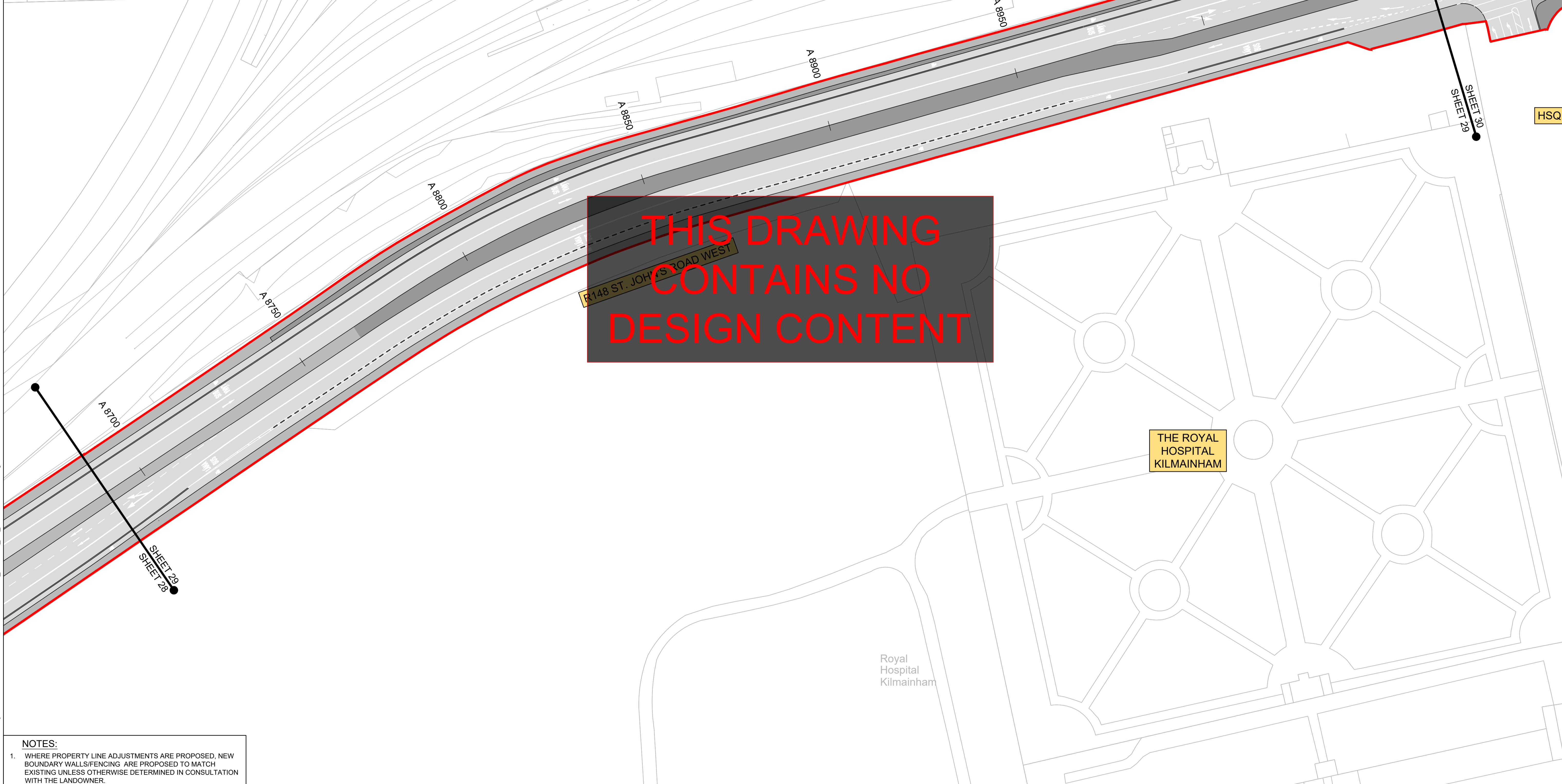
C:\Users\andrew.bingham\OneDrive - AECOM\Directory\Bus Connects\LUCAN\lead\BCIDA-ACM-SPW_BW-0006_XX_00-DR-CR-0028.dwg

LEGEND:

- PROPOSED WALL
- PROPOSED FENCE
- X PROPOSED GATE
- X RELOCATED GATE
- SITE BOUNDARY LINE
- - - TEMPORARY LAND ACQUISITION



3	4	5	6	7
---	---	---	---	---



THIS DRAWING
CONTAINS NO
DESIGN CONTENT

NOTES:

- WHERE PROPERTY LINE ADJUSTMENTS ARE PROPOSED, NEW BOUNDARY WALLS/FENCING ARE PROPOSED TO MATCH EXISTING UNLESS OTHERWISE DETERMINED IN CONSULTATION WITH THE LANDOWNER.

Disclaimer

a. © National Transport Authority (NTA) 2022. This drawing is confidential and the copyright in it is owned by NTA. This drawing must not be either loaned, copied or otherwise reproduced in whole or in part or used for any purpose without the prior permission of NTA.

b. This drawing is to be used for the design element identified in the titlebox. Other information shown is to be considered indicative only. The drawing is to be read in conjunction with all other relevant design drawings.

c. O.S. data used for plans are printed under © Ordnance Survey Ireland Government of Ireland. All rights reserved. Licence Number 2022/OSI_NMA_180 National Transport Authority. All elevations are in metres and relate to OSI Geoid Model (OSGM15) Malin Head. All Co-ordinates are in Irish Transverse Mercator Grid (ITM) as defined by OSI active local GPS station.

d. Information concerning the position of apparatus shown on this drawing is based on drawings supplied by the utility owners and/or the utility works contractor, whilst every care has been taken in the preparation of this drawing, positions should be taken as approximate and are intended for general guidance only and no representation is made by the NTA as to the accuracy, completeness, sufficiency or otherwise of this drawing and the position of the apparatus. The information contained herein does not purport to be comprehensive or final as the apparatus is subject to being altered and/or superseded. Recipients should not rely on this information. Any liabilities are hereby expressly disclaimed.

e. The information contained herein has been provided by the NTA but does not purport to be comprehensive or final. Recipients should not rely on the information. Neither the NTA nor any of its directors, officers, employees, agents, stakeholders or advisers make any representation or warranty as to, or accept any liability or responsibility in relation to, the adequacy, accuracy, reasonableness or completeness of the information provided as part of this document or any matter on which the information is based (including but not limited to loss or damage arising as a result of reliance by recipients on the information or any part of it). Any liabilities are hereby expressly disclaimed.

Rev	Date	Drm	Chk'd	App'd	Description
M01	30/09/22	PN	AD	CA	ISSUE FOR PHASE 4: PLANNING

Client: **NTA**
Údarás Náisiúnta Iompair
National Transport Authority

Engineering Designer: **AECOM** MOTT MACDONALD

Date: 30/09/22
Scale: 1:500 @ A1, 1:1000 @ A3

Project Code: BCIDA
Originator Code: ACM

Drawn: P.K.NOKADA
Checked: A.T.DALE
Approved: C.ACTON

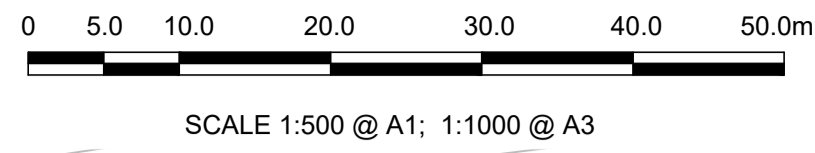
Programme Title BUSCONNECTS DUBLIN CORE BUS CORRIDORS INFRASTRUCTURE WORKS			
Drawing Title LUCAN TO CITY CENTRE CORE BUS CORRIDOR SCHEME FENCING AND BOUNDARY TREATMENT			
Drawing File Name BCIDA-ACM-SPW_BW-0006_XX_00-DR-CR-0029	Sheet Number 29 of 31	Status A	Rev M01

DO NOT SCALE USE FIGURED DIMENSIONS ONLY

C:\Users\andrew.bingham\OneDrive - AECOM\Directory\Bus Connects\LUCAN\Lead\BCIDA-ACM-SPW_BW-0006_XX_00-DR-CR-0029.dwg

LEGEND:

- PROPOSED WALL
- PROPOSED FENCE
- X PROPOSED GATE
- X RELOCATED GATE
- SITE BOUNDARY LINE
- - - TEMPORARY LAND ACQUISITION



THIS DRAWING
CONTAINS NO
DESIGN CONTENT

NOTES:

- WHERE PROPERTY LINE ADJUSTMENTS ARE PROPOSED, NEW BOUNDARY WALLS/FENCING ARE PROPOSED TO MATCH EXISTING UNLESS OTHERWISE DETERMINED IN CONSULTATION WITH THE LANDOWNER.

Disclaimer

a. © National Transport Authority (NTA) 2022. This drawing is confidential and the copyright in it is owned by NTA. This drawing must not be either loaned, copied or otherwise reproduced in whole or in part or used for any purpose without the prior permission of NTA.

b. This drawing is to be used for the design element identified in the titlebox. Other information shown is to be considered indicative only. The drawing is to be read in conjunction with all other relevant design drawings.

c. O.S. data used for plans are printed under © Ordnance Survey Ireland Government of Ireland. All rights reserved. Licence Number 2022/OSI_NMA_180 National Transport Authority. All elevations are in metres and relate to OSI Geoid Model (OSGM15) Malin Head. All Co-ordinates are in Irish Transverse Mercator Grid (ITM) as defined by OSI active local GPS station.

d. Information concerning the position of apparatus shown on this drawing is based on drawings supplied by the utility owners and/or the utility works contractor, whilst every care has been taken in the preparation of this drawing, positions should be taken as approximate and are intended for general guidance only and no representation is made by the NTA as to the accuracy, completeness, sufficiency or otherwise of this drawing and the position of the apparatus. The information contained herein does not purport to be comprehensive or final as the apparatus is subject to being altered and/or superseded. Recipients should not rely on this information. Any liabilities are hereby expressly disclaimed.

e. The information contained herein has been provided by the NTA but does not purport to be comprehensive or final. Recipients should not rely on the information. Neither the NTA nor any of its directors, officers, employees, agents, stakeholders or advisers make any representation or warranty as to, or accept any liability or responsibility in relation to, the adequacy, accuracy, reasonableness or completeness of the information provided as part of this document or any matter on which the information is based (including but not limited to loss or damage arising as a result of reliance by recipients on the information or any part of it). Any liabilities are hereby expressly disclaimed.

Rev	Date	Drm	Chk'd	App'd	Description
M01	30/09/22	PN	AD	CA	ISSUE FOR PHASE 4: PLANNING

Client

Date: 30/09/22
Project Code: BCIDA

Engineering Designer

Drawn: P.K.NOKADA
Checked: A.T.DALE
Approved: MOTT MACDONALD

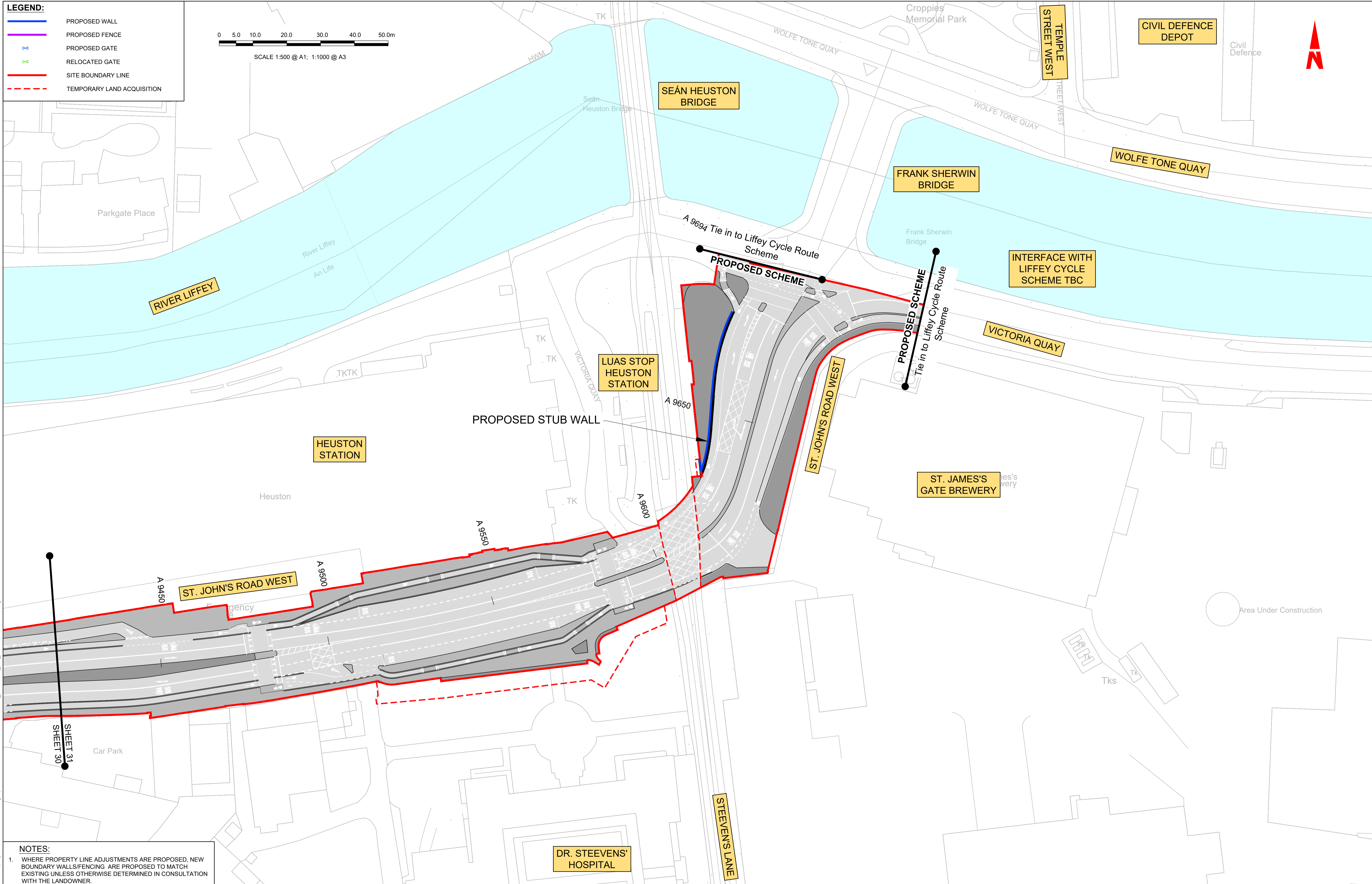

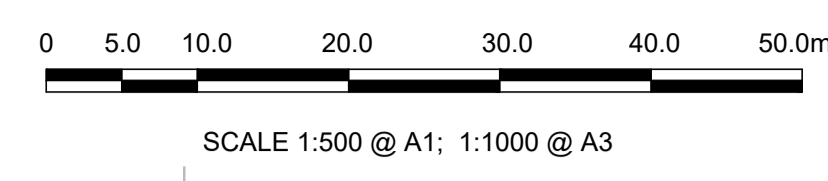
Programme Title BUSCONNECTS DUBLIN CORE BUS CORRIDORS INFRASTRUCTURE WORKS			
Drawing Title LUCAN TO CITY CENTRE CORE BUS CORRIDOR SCHEME FENCING AND BOUNDARY TREATMENT			
Drawing File Name BCIDA-ACM-SPW_BW-0006_XX_00-DR-CR-0030	Sheet Number 30 of 31	Status A	Rev M01

DO NOT SCALE USE FIGURED DIMENSIONS ONLY

C:\users\andrew.bingham\appdata\local\projectwise\workdir\mtr\gb-pw-03d0d29753\BCIDA-ACM-SPW_BW-0006_XX_00-DR-CR-0030.dwg

LEGEND:

- PROPOSED WALL
- PROPOSED FENCE
- X PROPOSED GATE
- X RELOCATED GATE
- SITE BOUNDARY LINE
- - - TEMPORARY LAND ACQUISITION



NOTES:

- WHERE PROPERTY LINE ADJUSTMENTS ARE PROPOSED, NEW BOUNDARY WALLS/FENCING ARE PROPOSED TO MATCH EXISTING UNLESS OTHERWISE DETERMINED IN CONSULTATION WITH THE LANDOWNER.

Disclaimer
 a. © National Transport Authority (NTA) 2022. This drawing is confidential and the copyright in it is owned by NTA. This drawing must not be either loaned, copied or otherwise reproduced in whole or in part or used for any purpose without the prior permission of NTA.
 b. This drawing is to be used for the design element identified in the titlebox. Other information shown is to be considered indicative only. The drawing is to be read in conjunction with all other relevant design drawings.
 c. O.S. data used for plans are printed under © Ordnance Survey Ireland Government of Ireland. All rights reserved. Licence Number 2022/OSI_NMA_180 National Transport Authority. All elevations are in metres and relate to OSI Geoid Model (OSGM15) Malin Head. All Co-ordinates are in Irish Transverse Mercator Grid (ITM) as defined by OSI active local GPS station.
 d. Information concerning the position of apparatus shown on this drawing is based on drawings supplied by the utility owners and/or the utility works contractor, whilst every care has been taken in the preparation of this drawing, positions should be taken as approximate and are intended for general guidance only and no representation is made by the NTA as to the accuracy, completeness, sufficiency or otherwise of this drawing and the position of the apparatus. The information contained herein does not purport to be comprehensive or final as the apparatus is subject to being altered and/or superseded. Recipients should not rely on this information. Any liabilities are hereby expressly disclaimed.
 e. The information contained herein has been provided by the NTA but does not purport to be comprehensive or final. Recipients should not rely on the information. Neither the NTA nor any of its directors, officers, employees, agents, stakeholders or advisers make any representation or warranty as to, or accept any liability or responsibility in relation to, the adequacy, accuracy, reasonableness or completeness of the information provided as part of this document or any matter on which the information is based (including but not limited to loss or damage arising as a result of reliance by recipients on the information or any part of it). Any liabilities are hereby expressly disclaimed.

Rev	Date	Drm	Chk'd	App'd	Description
M01	30/09/22	PN	AD	CA	ISSUE FOR PHASE 4: PLANNING

Client

 Date: 30/09/22
 Project Code: BCIDA

Engineering Designer

 Drawn: P.K.NOKADA
 Checked: A.T.DALE
 Approved: C.ACTON

Programme Title BUSCONNECTS DUBLIN CORE BUS CORRIDORS INFRASTRUCTURE WORKS			
Drawing Title LUCAN TO CITY CENTRE CORE BUS CORRIDOR SCHEME FENCING AND BOUNDARY TREATMENT			
Drawing File Name BCIDA-ACM-SPW_BW-0006_XX_00-DR-CR-0031	Sheet Number 31 of 31	Status A	Rev M01

DO NOT SCALE USE FIGURED DIMENSIONS ONLY

C:\Users\andrew.bingham\appdata\local\projectwise\workdir\mtr\gb-pw-03d0d289753BCIDA-ACM-SPW_BW-0006_XX_00-DR-CR-0031.dwg